

**COMMUNE
DE
BURDIGNES**
(LOIRE)

PLAN LOCAL D'URBANISME

3-4 Plan de zonage cahier de détails

échelle 1/2500


Projet approuvé le : 06 mai 2010

Bureau d'études F.Vigne et C.Vigne Lesko architectes d.p.l.g

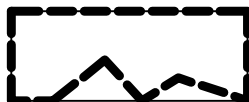
SOMMAIRE

Sommaire	02		
Légendes	03		
Le Bourg	04	Les Olagnières	21
Monpenan	05	Montchal	22
La Mirosse	06	La Chavana	23
Mounes	07	Vireuil	24
Clavellée	07	La Cote des Gardons	25
Fontaine de Valo	09	Beaujon	26
La Gare	10	Croix Fleurie, La Pétilière	27
Les Bénevis, Croix de l'Homme	11	Lhermus	28
Les Chirattes,	12	Bayard	29
Vernas	13	Ravoulet	30
Dovezay	14	Joanabel	31
Ceylionnas	15	La Rivoire, sambaud	32
Le Pouyat	16	Le Bouchet	33
La Vigne, Rachassieux	17	Grand Tony	34
Doivieux	18	La Faye	35
Les Louaves	19	Fanget	36
Les Granges	20		

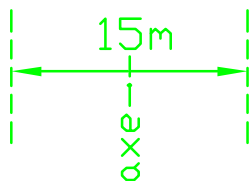
LEGENDES



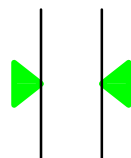
Emplacements réservés



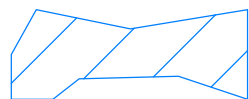
Limites de zonage



Marge de recul R.D. et limitation d'accès



Panneaux d'entrée d'agglomération

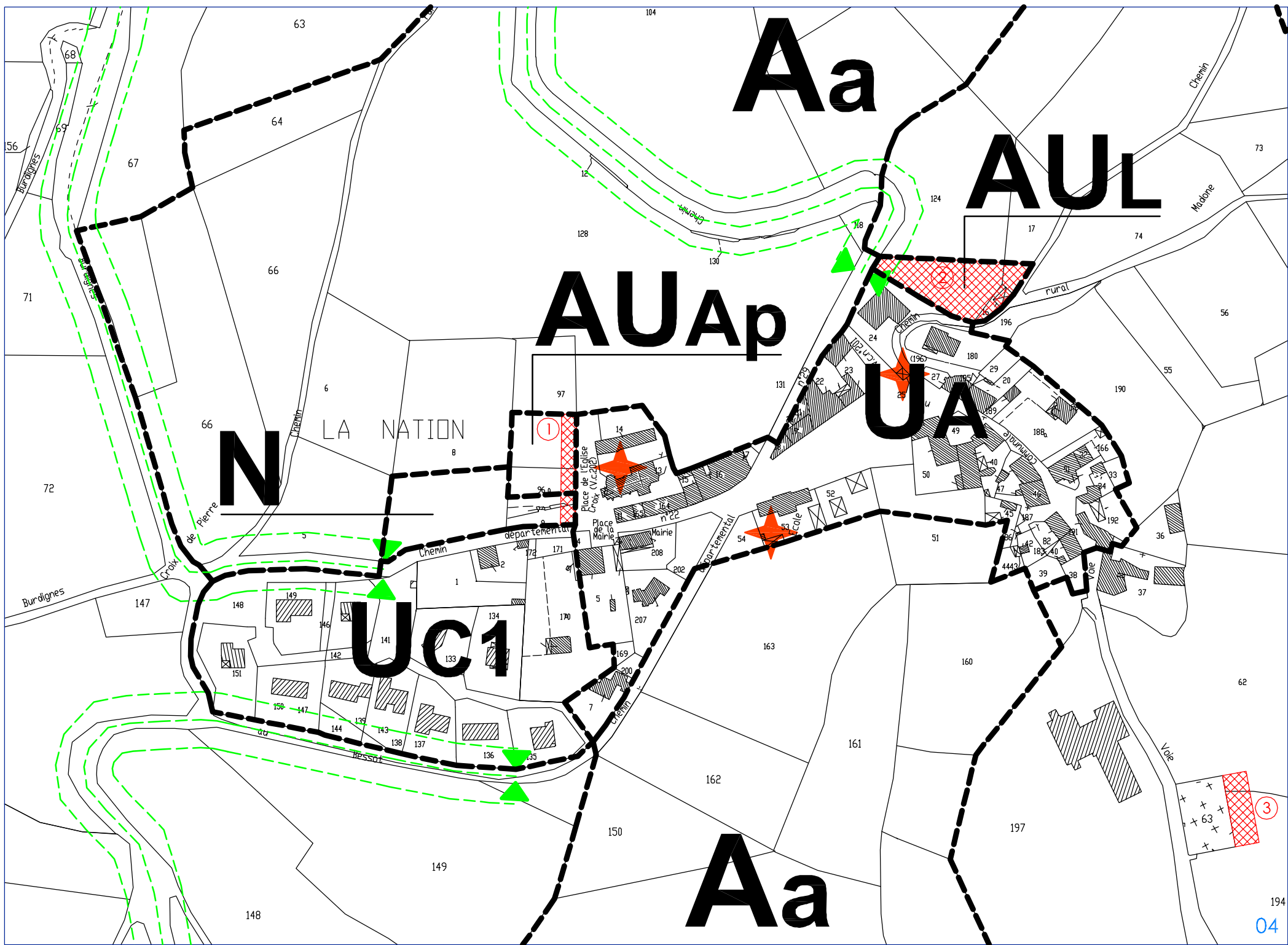


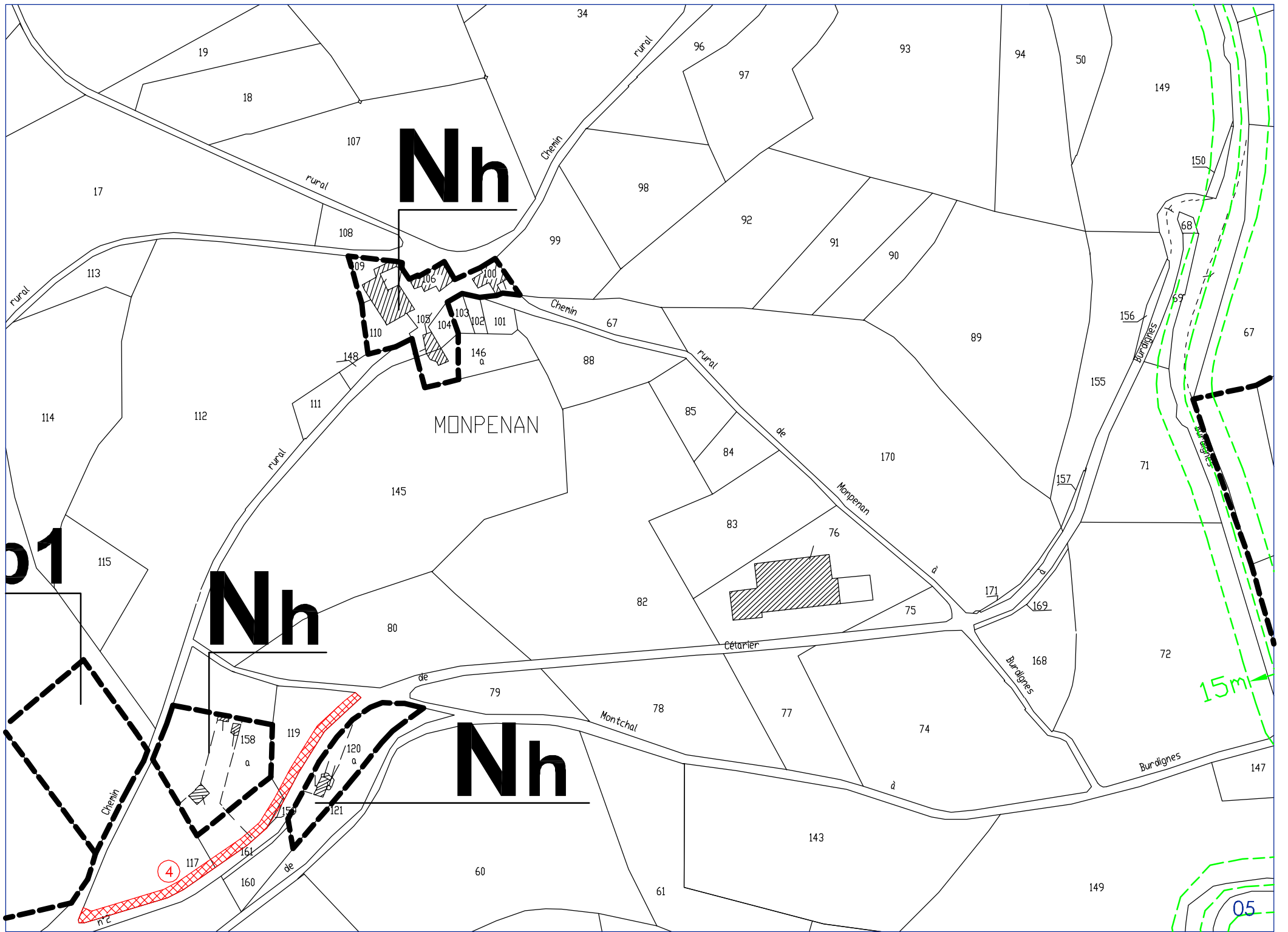
Protection des sources : se reporter au plan des Servitudes



Bâtiments ayant valeur de patrimoine

Ua	Zone urbanisée dense
Uc	Zone urbanisée discontinue
AUa/b	Zone à urbaniser : habitat
AUap	Zone à urbaniser : habitat collectif
AUL	Zone à urbaniser : équipements
UF	Zone d'activité économique
A	Zone agricole
Aa	Zone agricole à protéger
N	Zone naturelle
Nh, Nu	Zone d'habitat diffus
Nhp	Zone d'habitat à protéger
NF	Zone d'activité forestière
Ne	Zone de développement éolien
NL	Zone d'équipements
indice i	Zone soumise au risque d'inondation (se référer au PPRI)





Nh

Nh

Nh

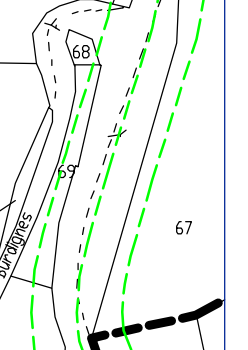
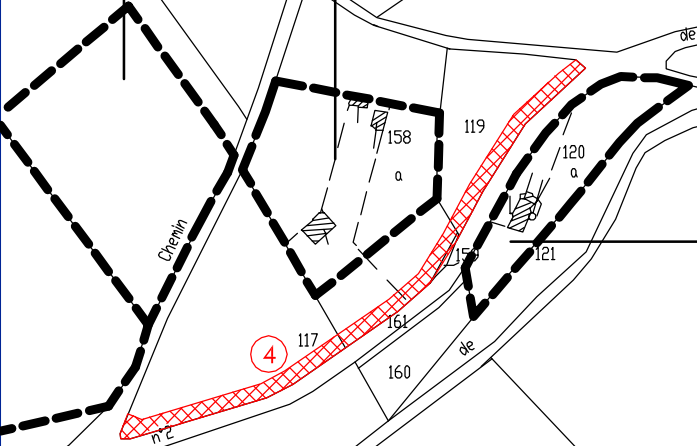
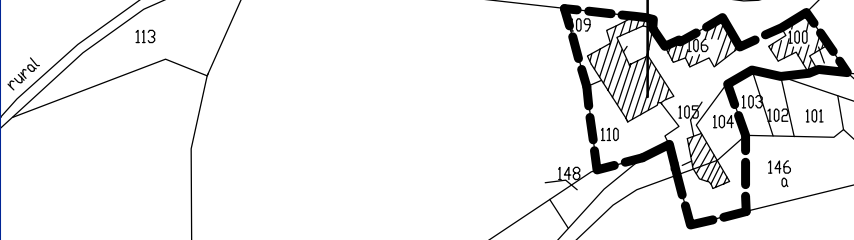
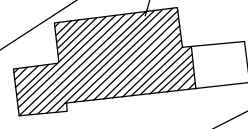
01

15m

4

05

MONPENAN



AU_{b1}

AU_{b2}

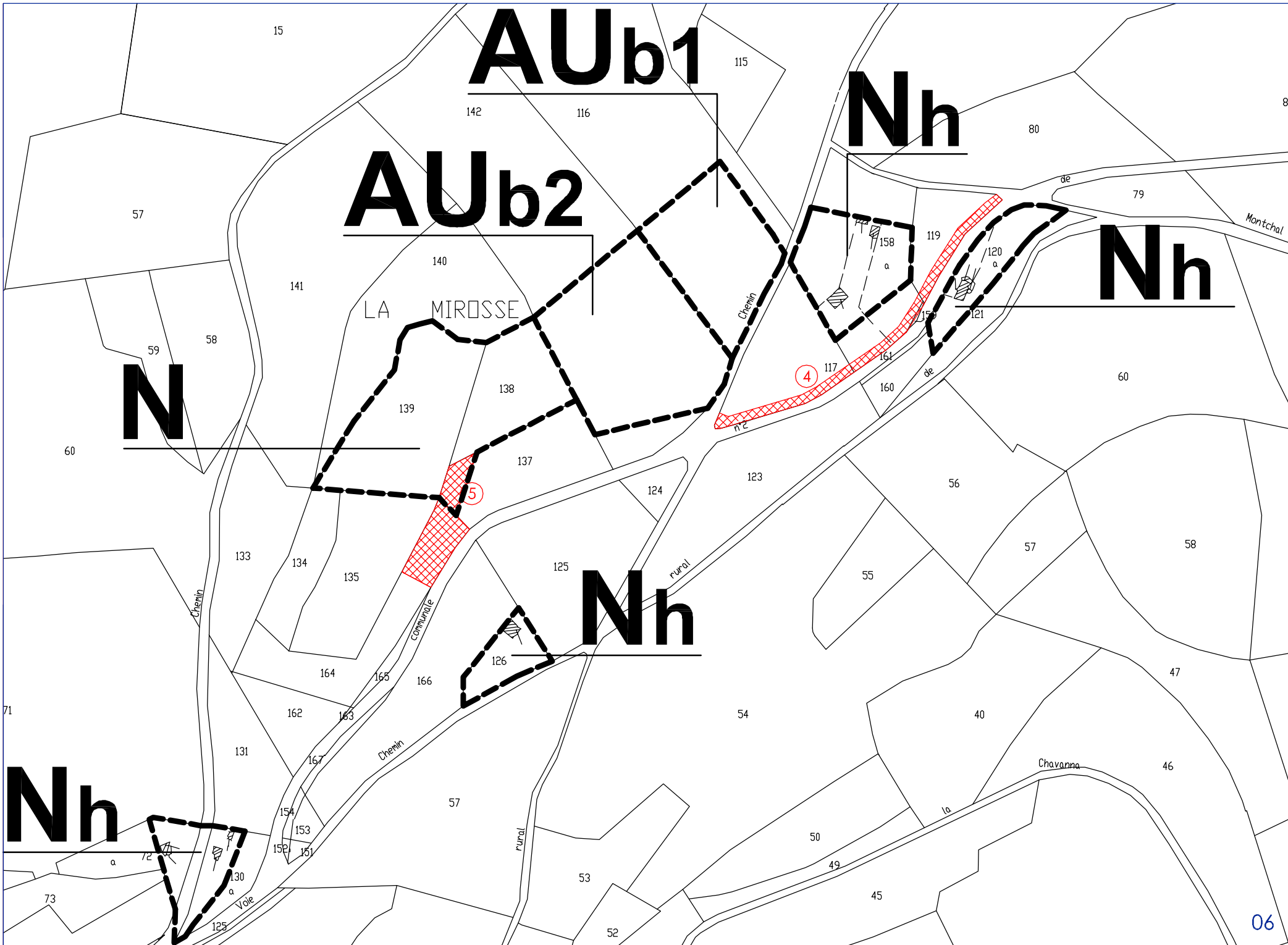
Nh

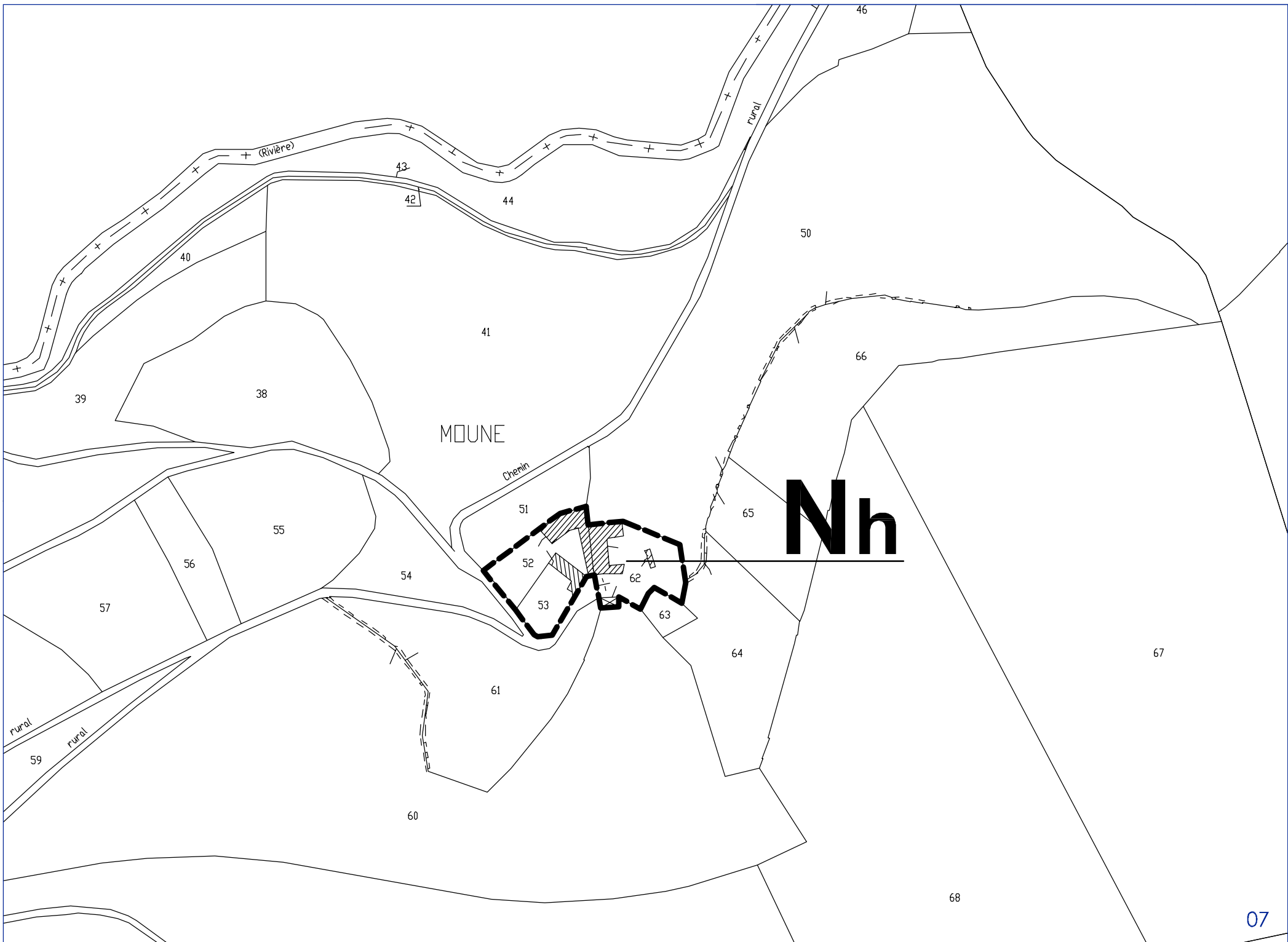
Nh

N

Nh

Nh

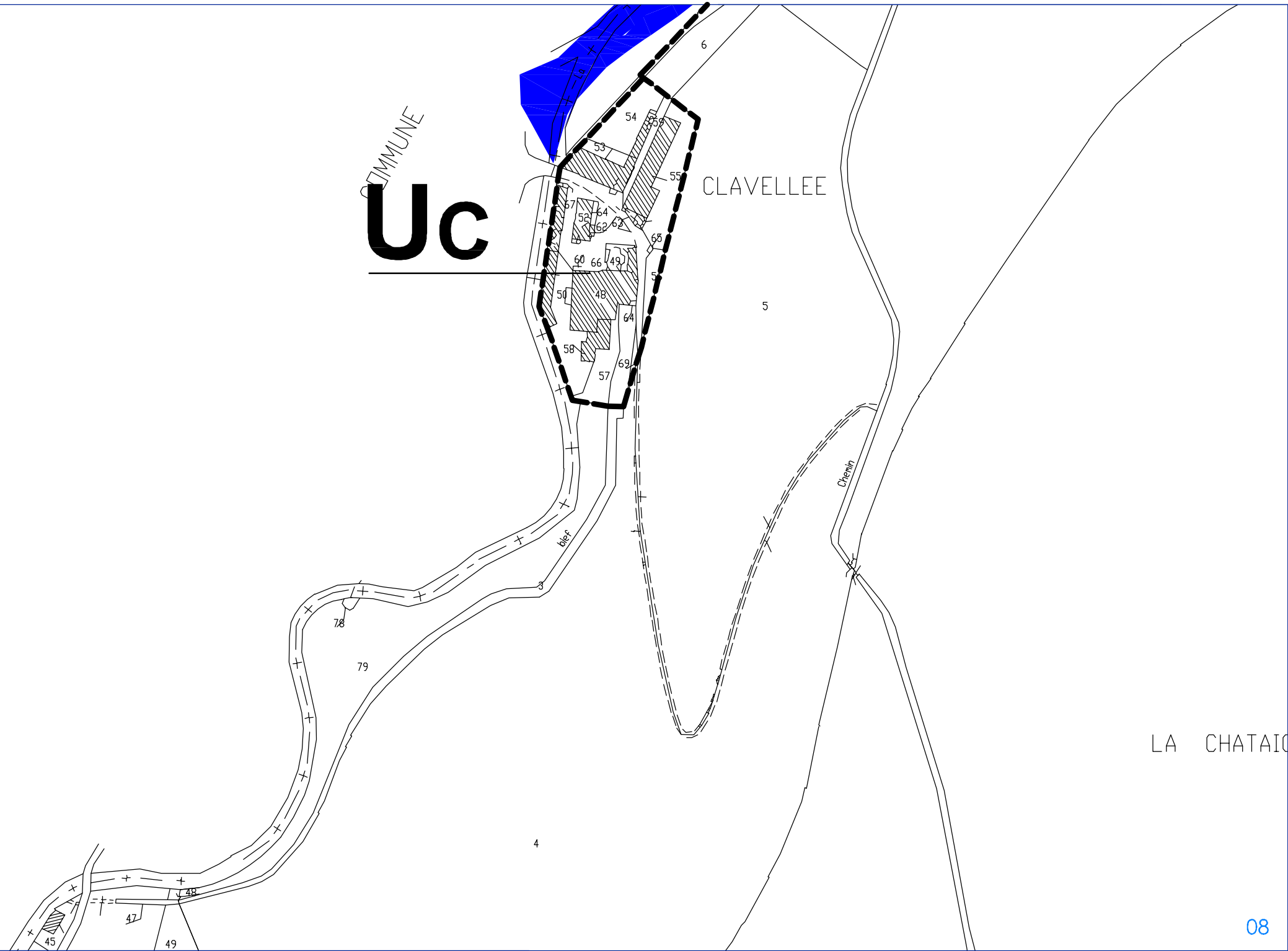




COMMUNE
Uc

CLAVELLEE

LA CHATAIG



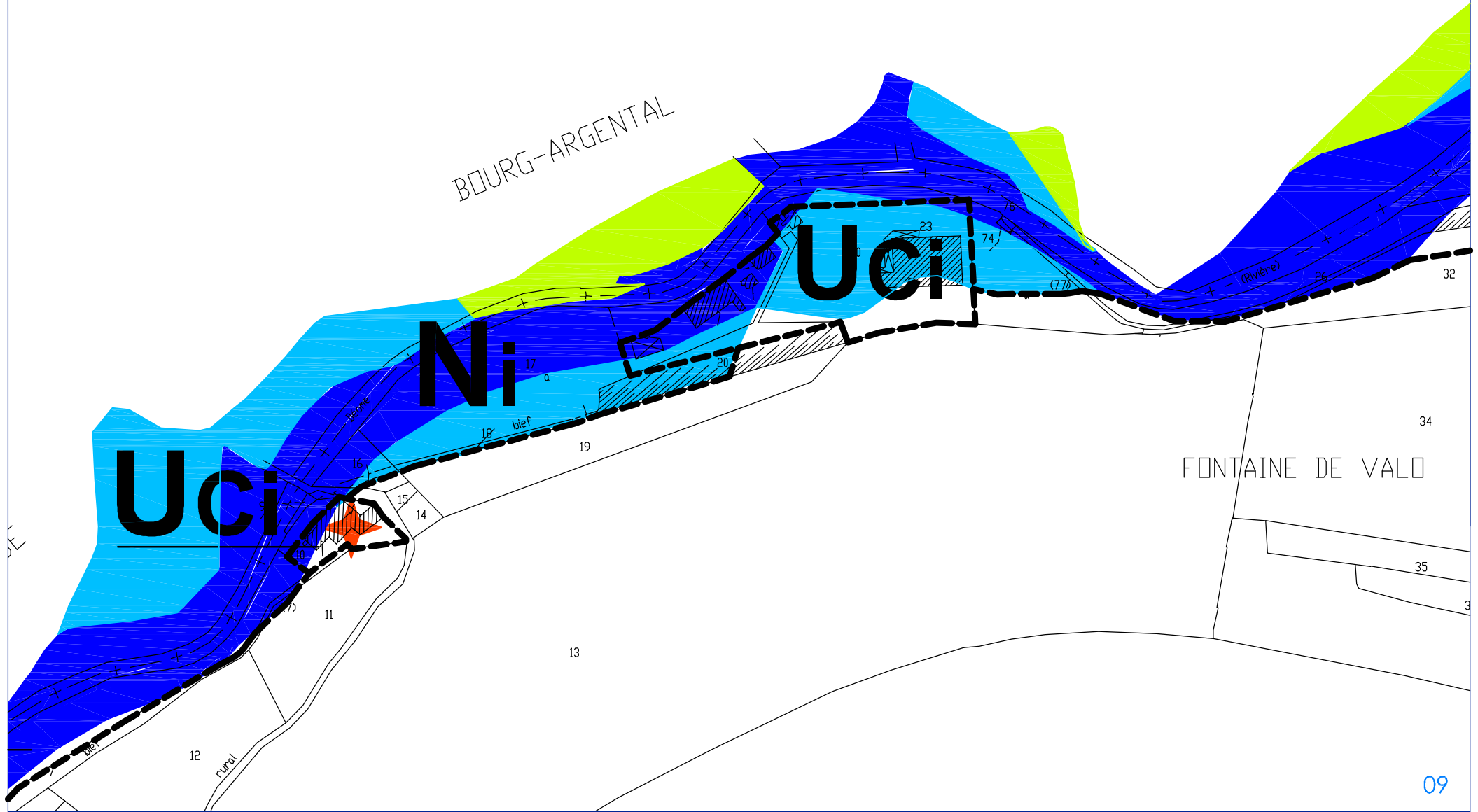
BOURG-ARGENTAL

Uci

Ni

Uci

FONTAINE DE VALD



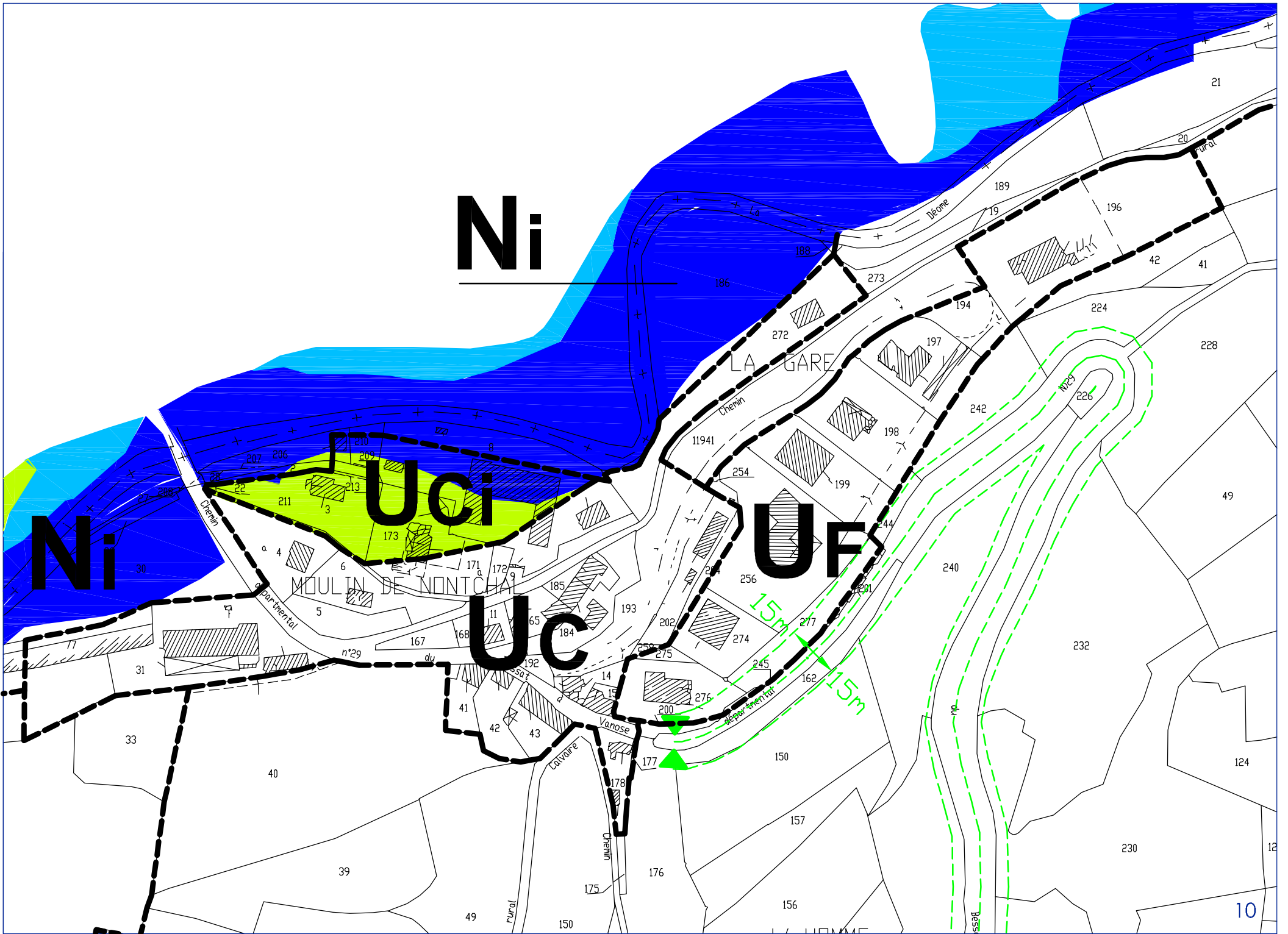
Ni

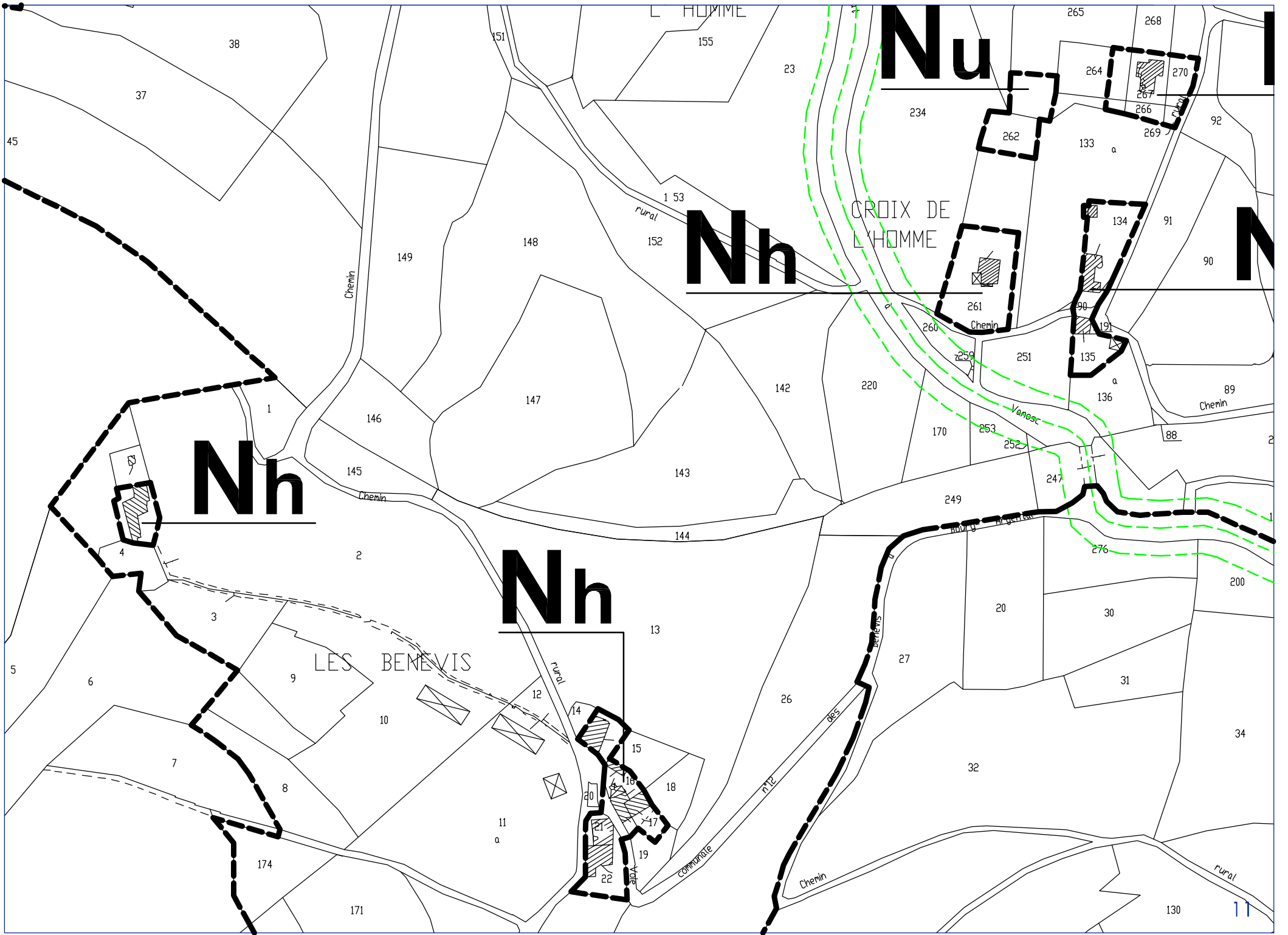
Ni

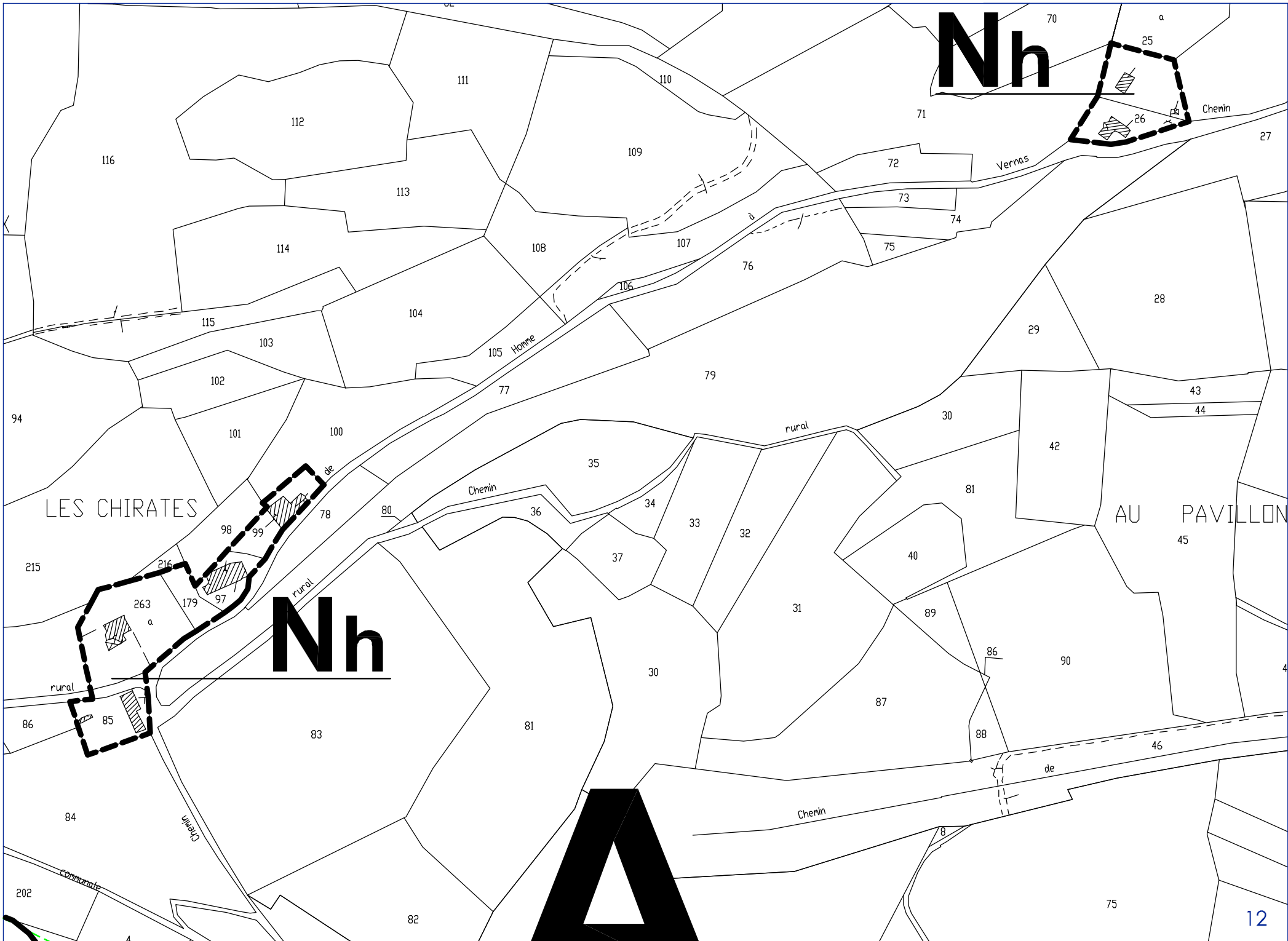
Uci

UF

UC





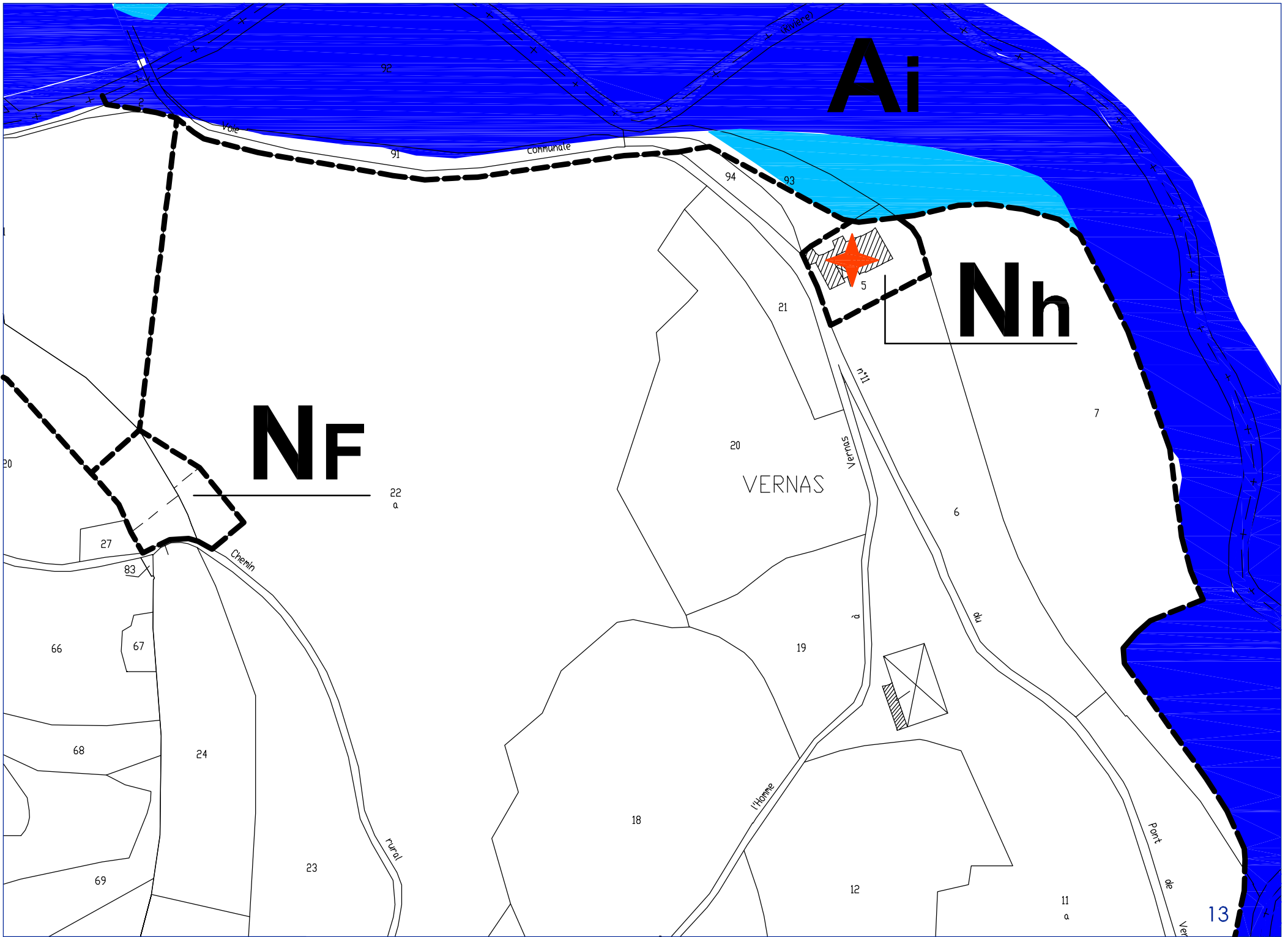


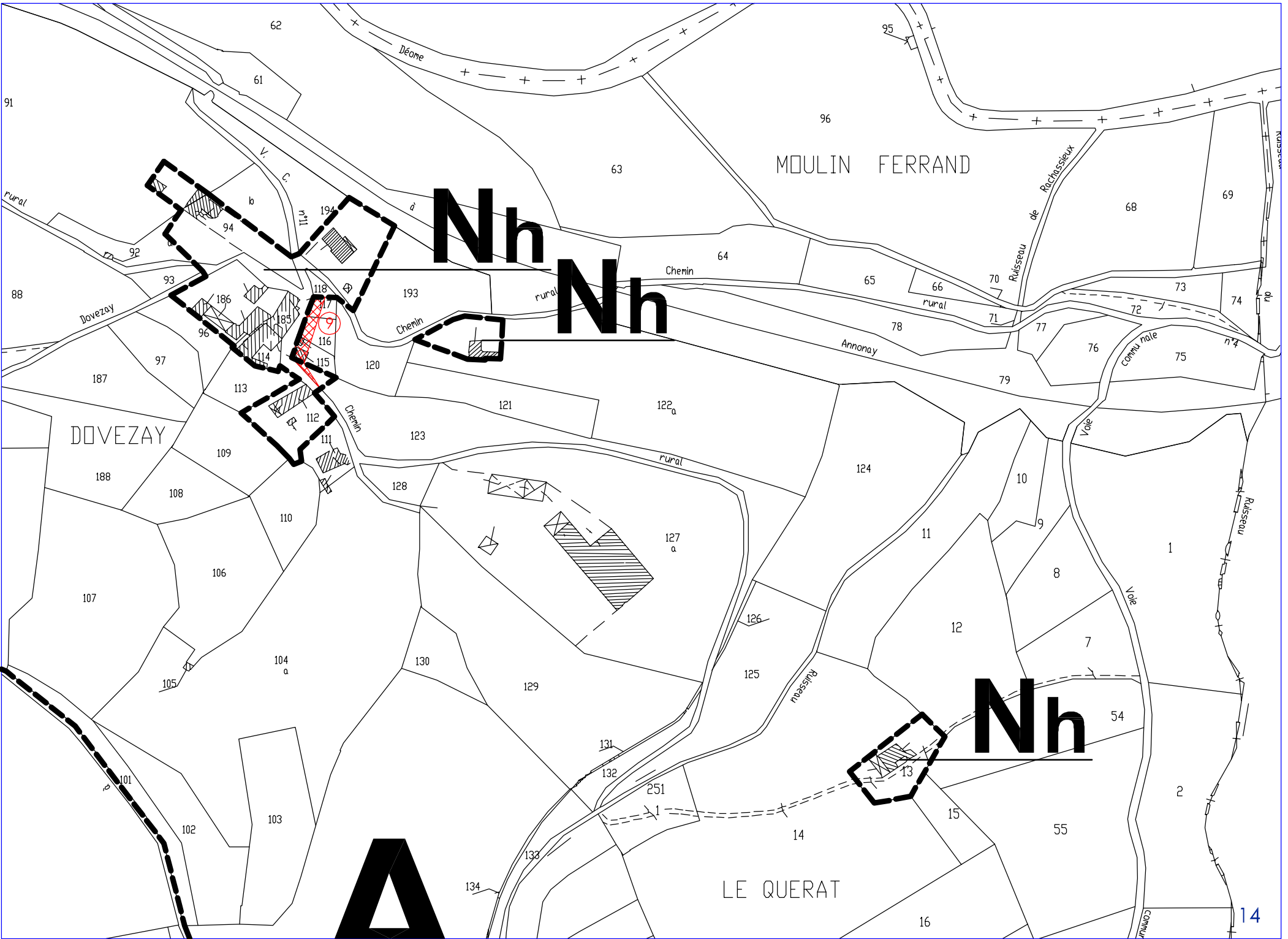
Nh

LES CHIRATES

AU PAVILLON

Nh



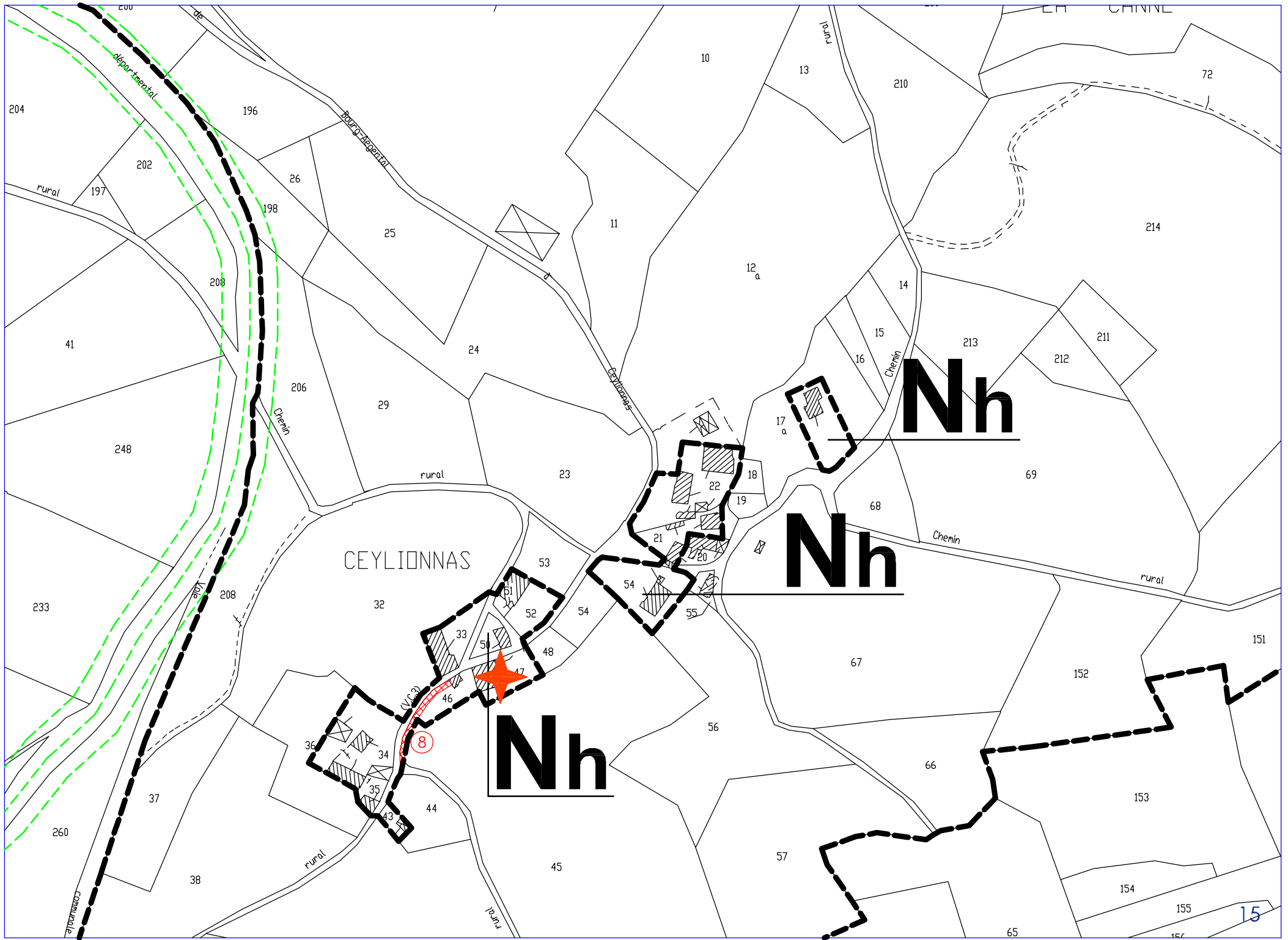


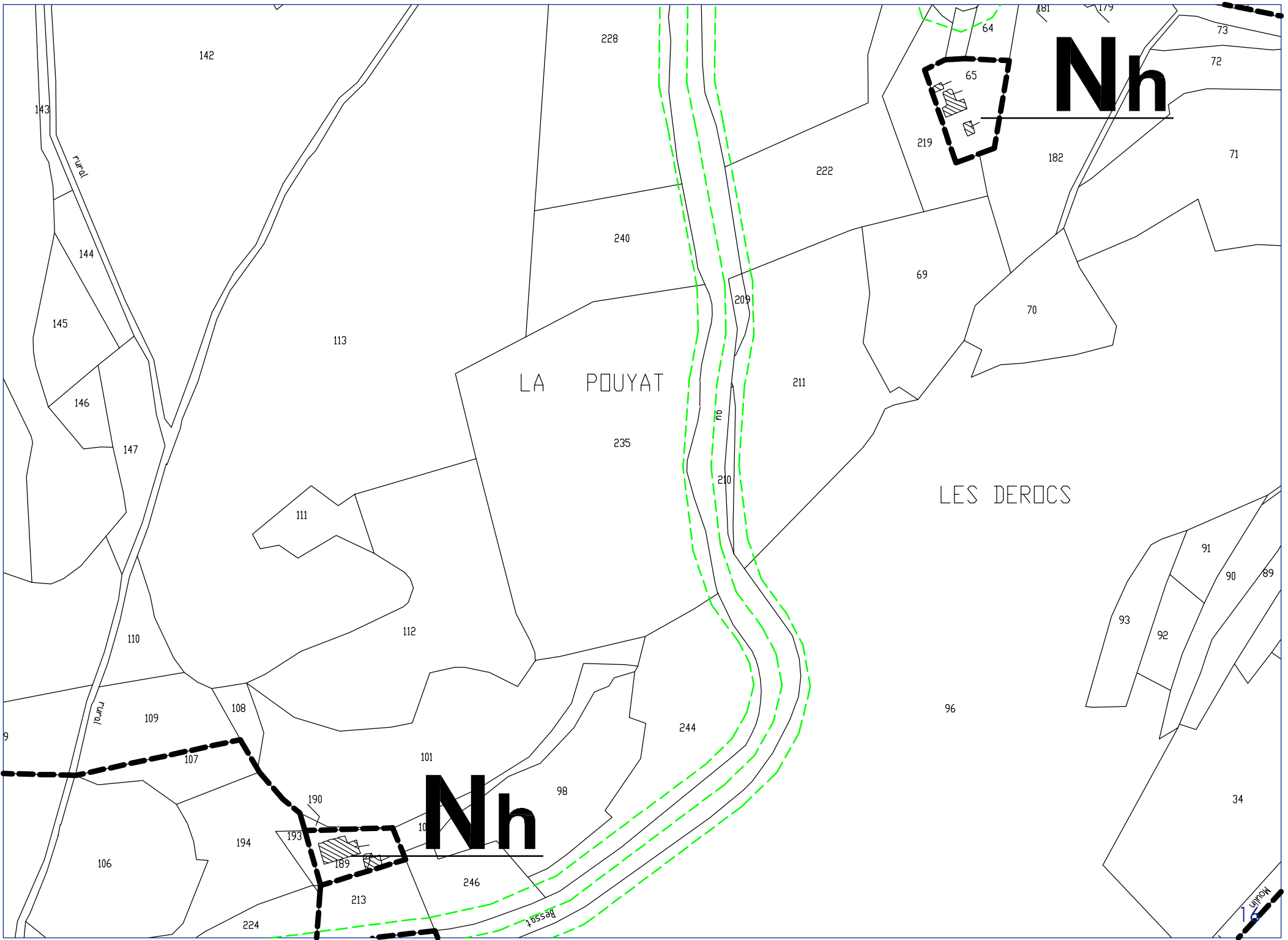
Nh

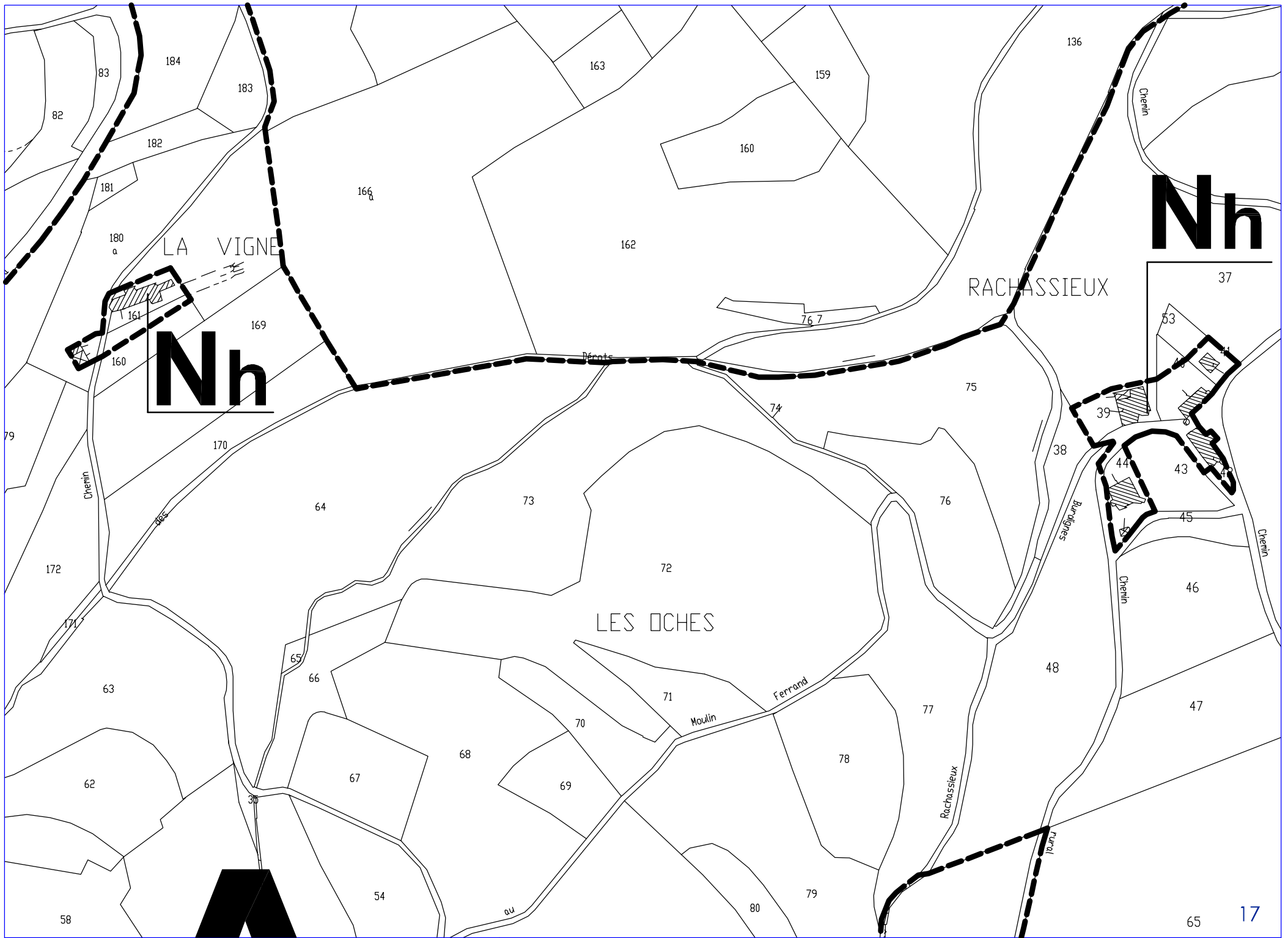
Nh

Nh

A







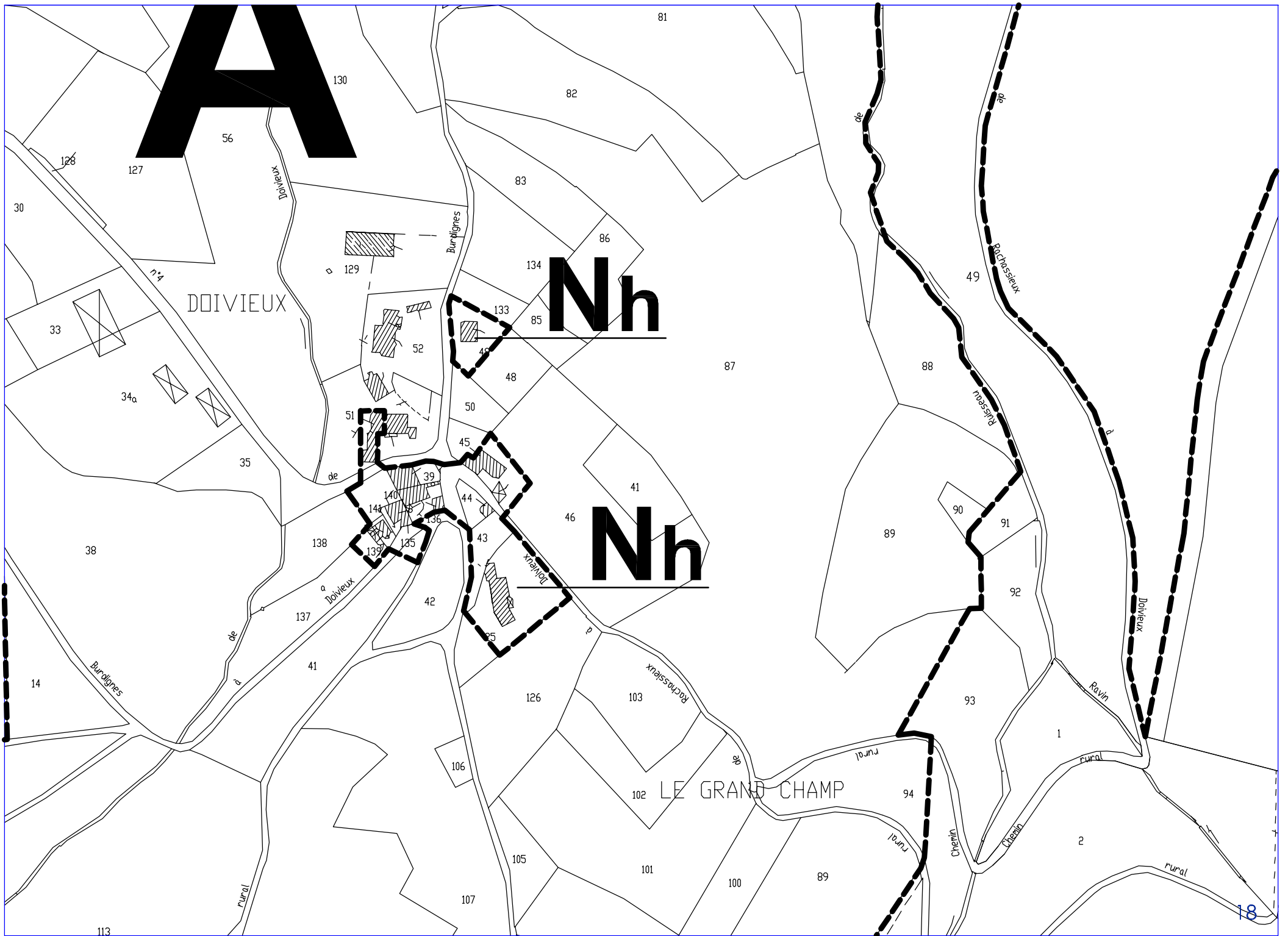
LA VIGNE

RACHASSIEUX

LES OCHES

Nh

Nh



A

Nh

Nh

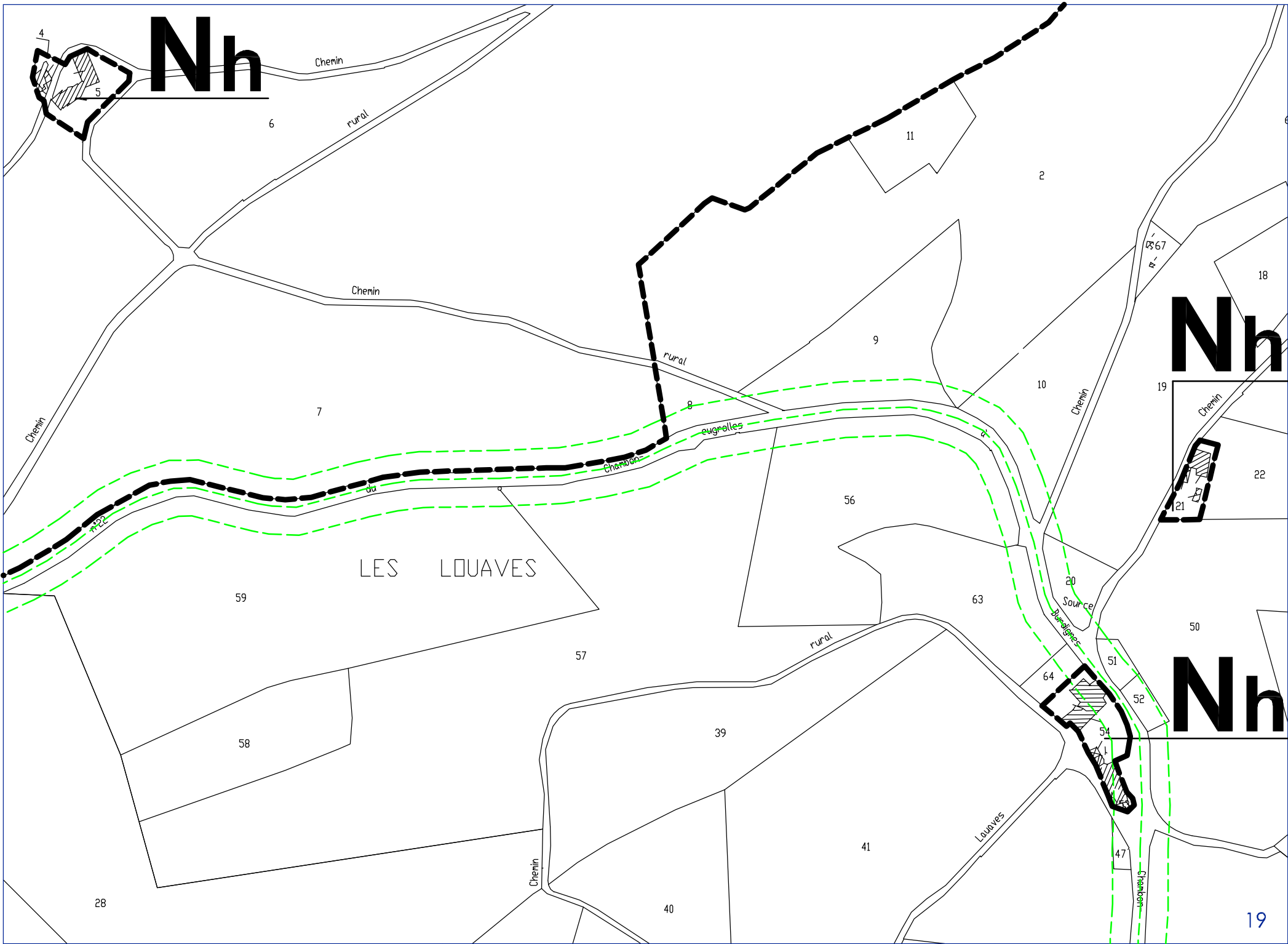
DOIVIEUX

LE GRAND CHAMP

Nh

Nh

Nh



4

5

6

Chemin

rural

Chemin

rural

eugrolles

Chemin

LES LOUAVES

59

57

58

39

41

40

Chemin

Louaves

47

Chemin

11

2

9

10

20

Source

Bardignes

64

51

52

54

R 67

18

19

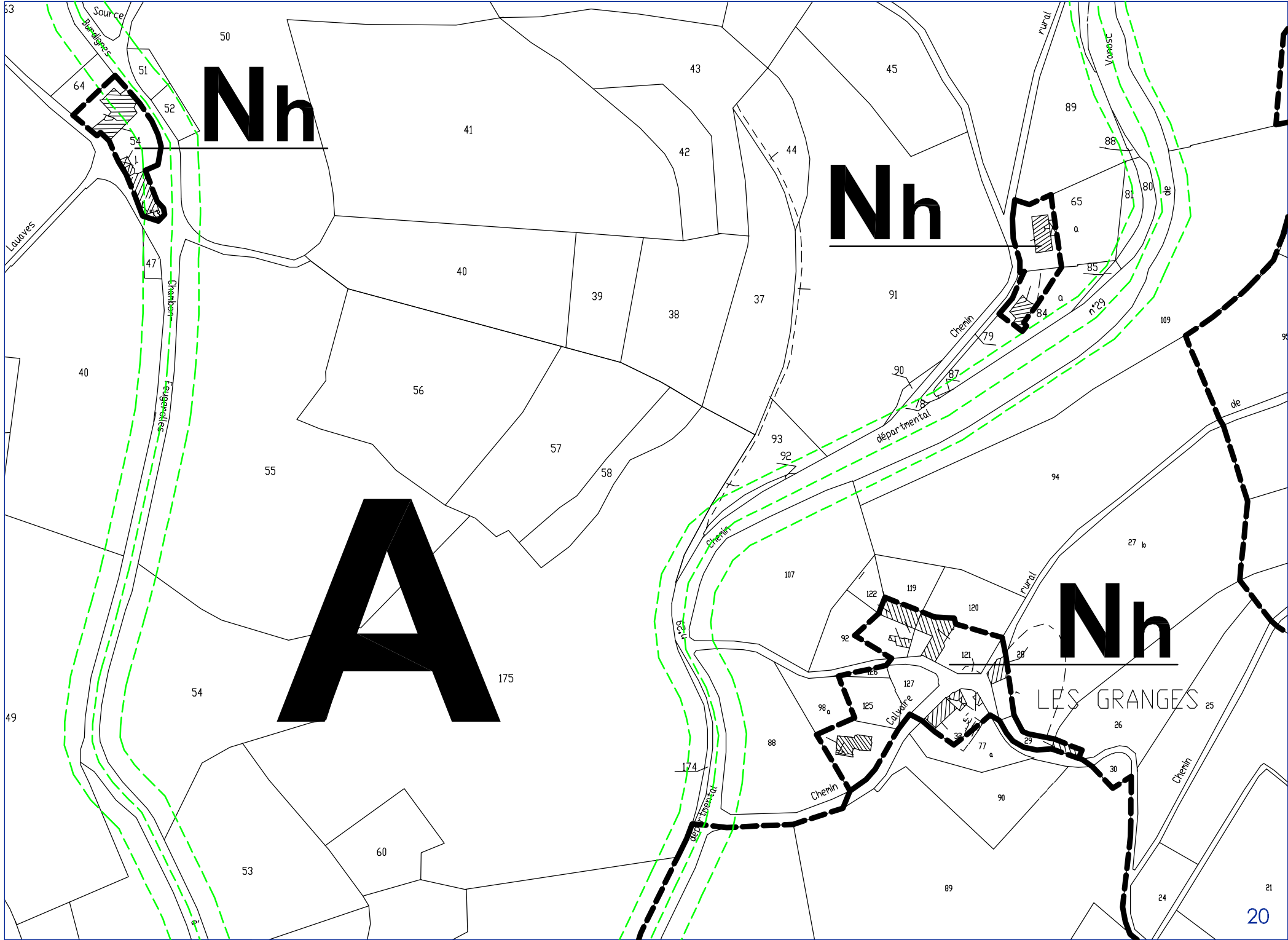
Chemin

22

21

50

19



Nh

Nh

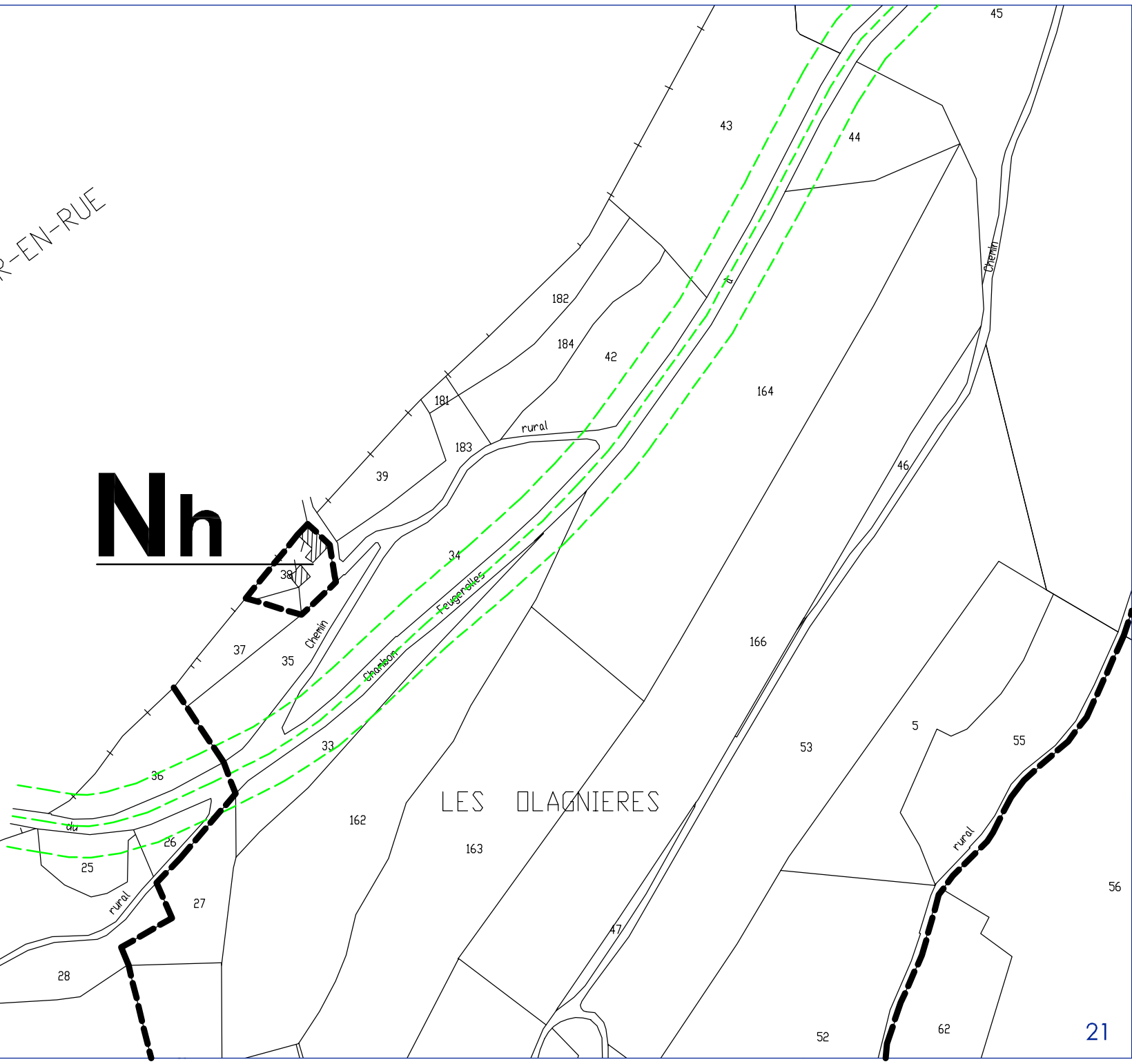
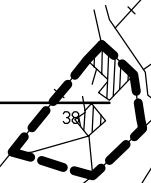
Nh

A

LES GRANGES

SAINT-SAUVEUR-EN-RUE

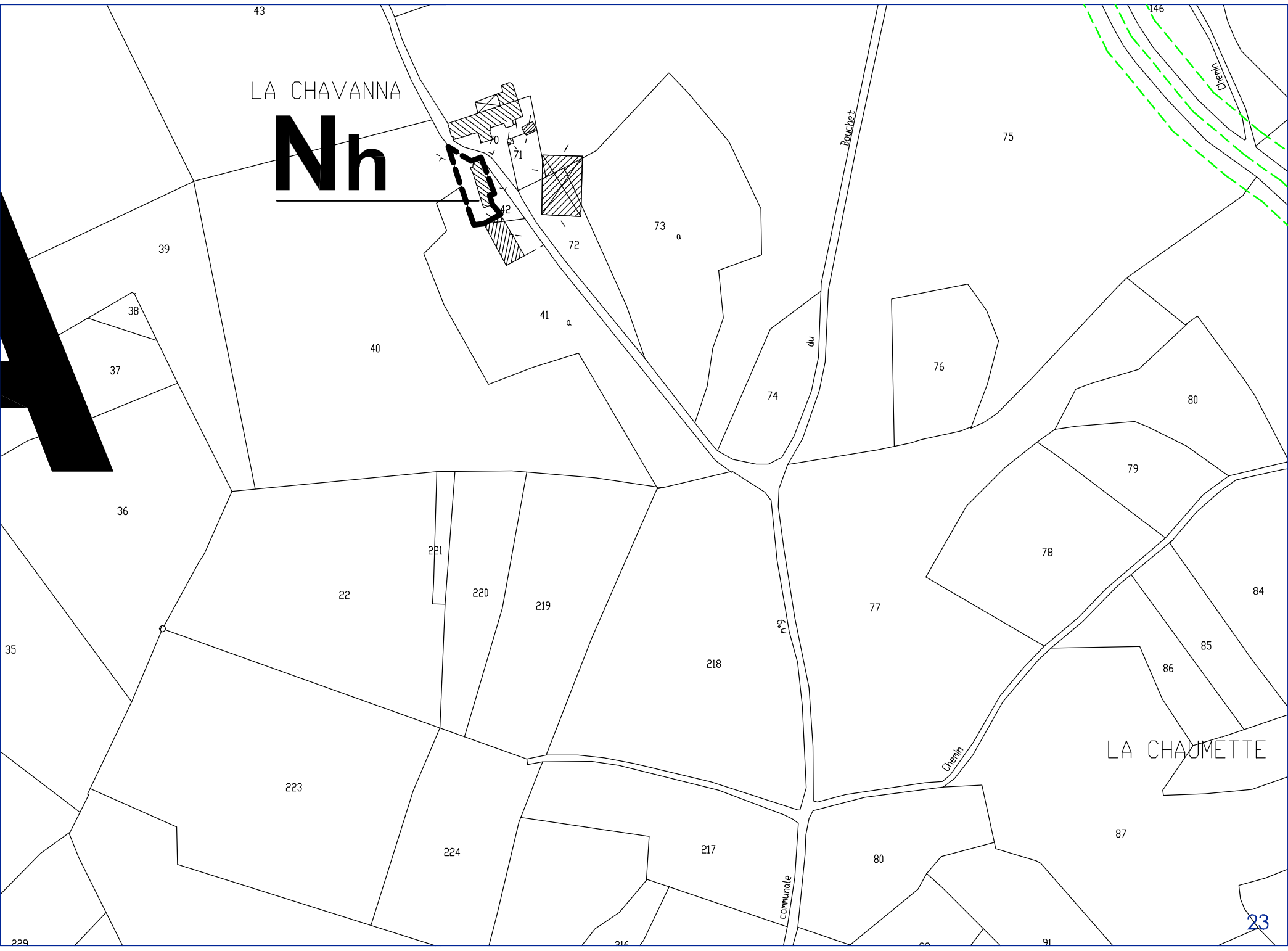
Nh

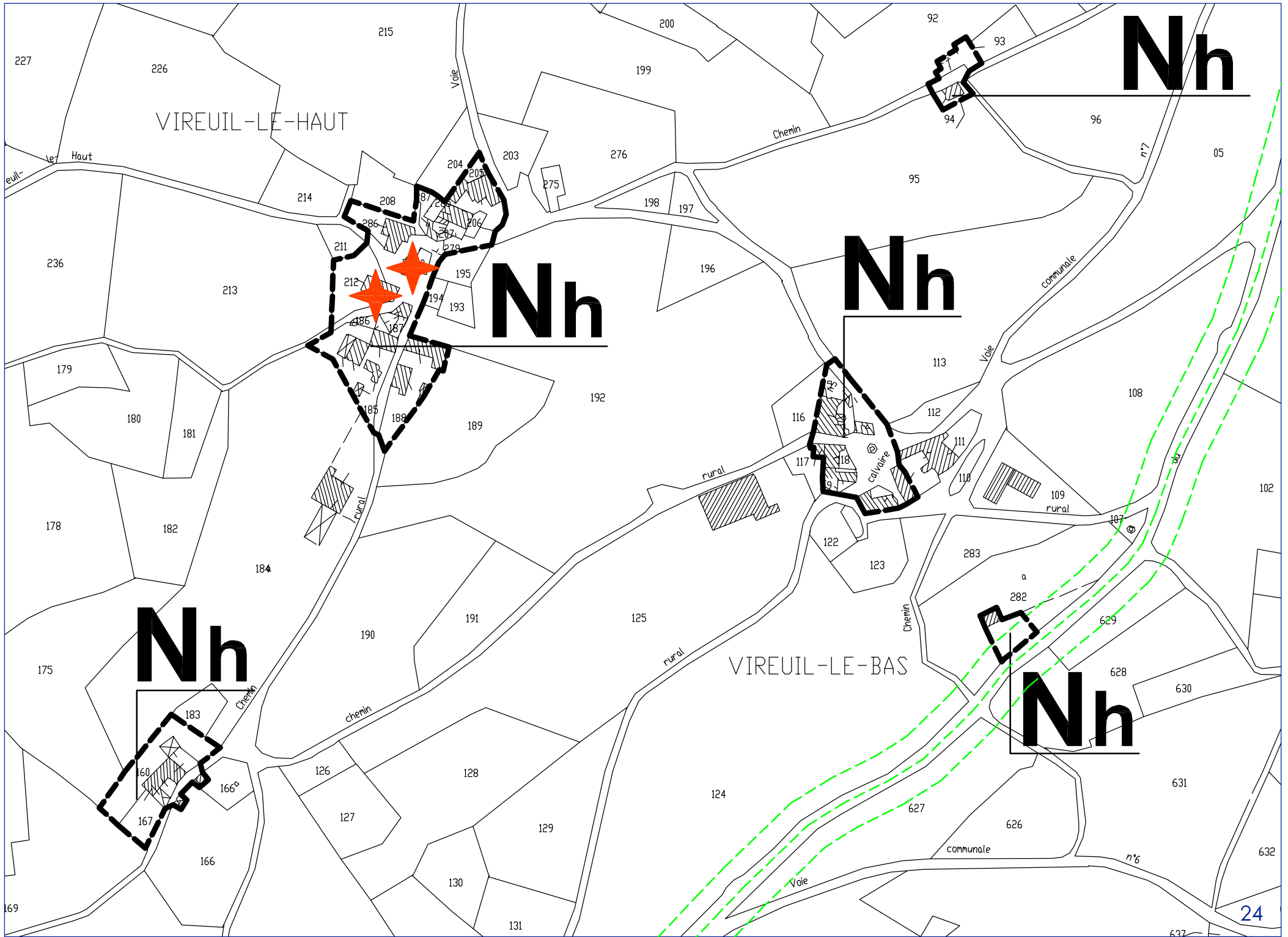




LA CHAVANNA

Nh





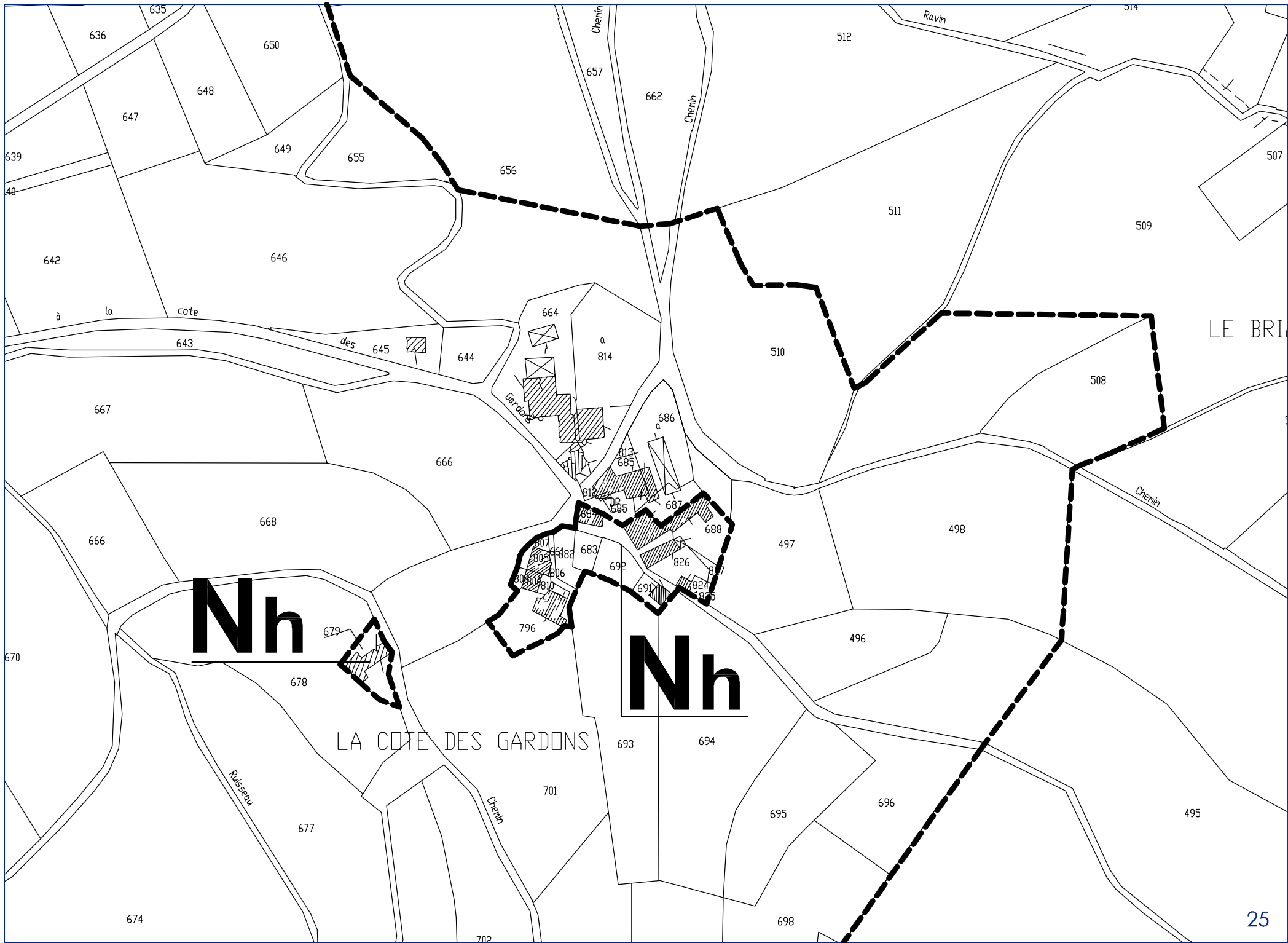
Nh

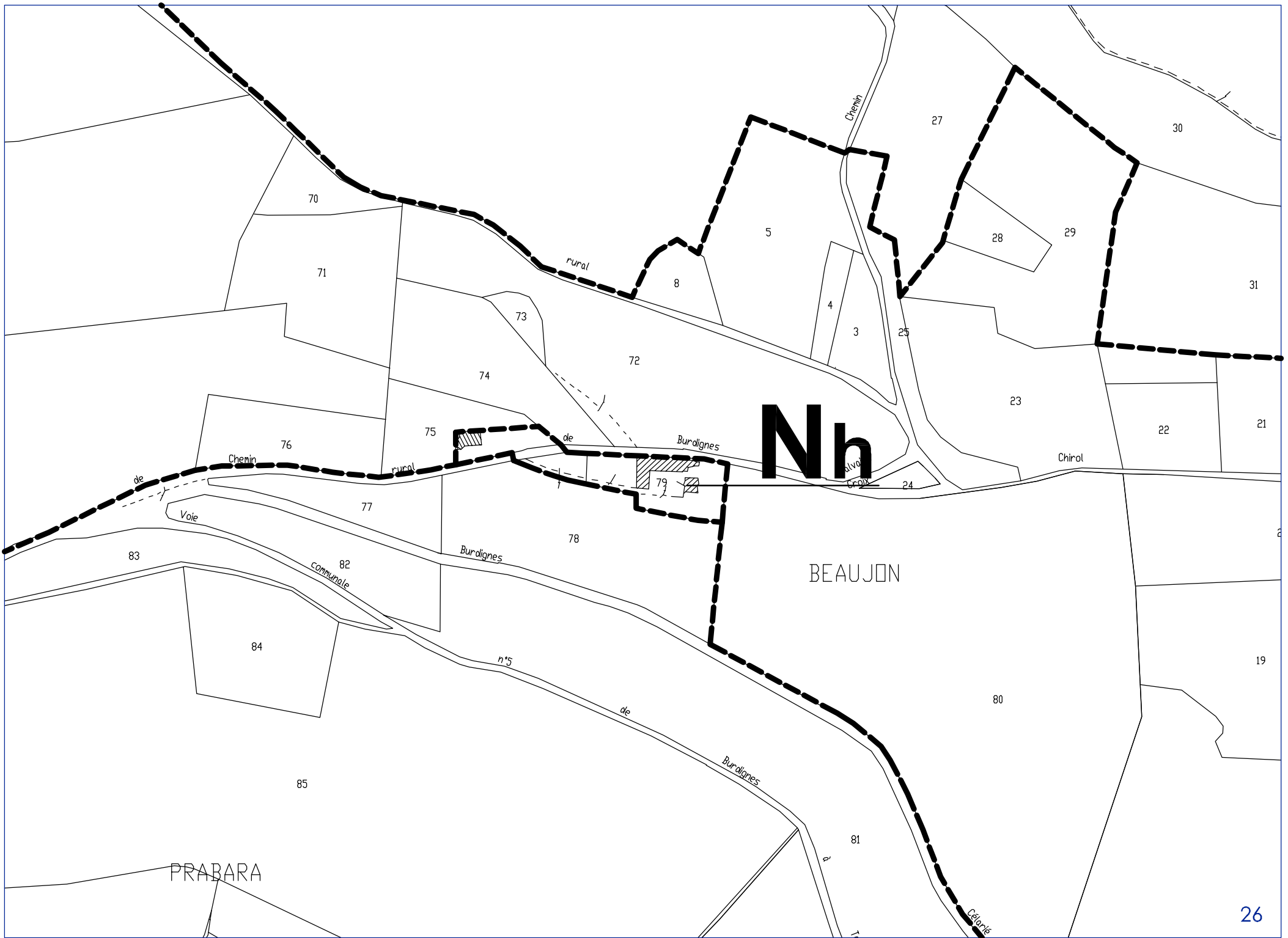
Nh

Nh

Nh

Nh

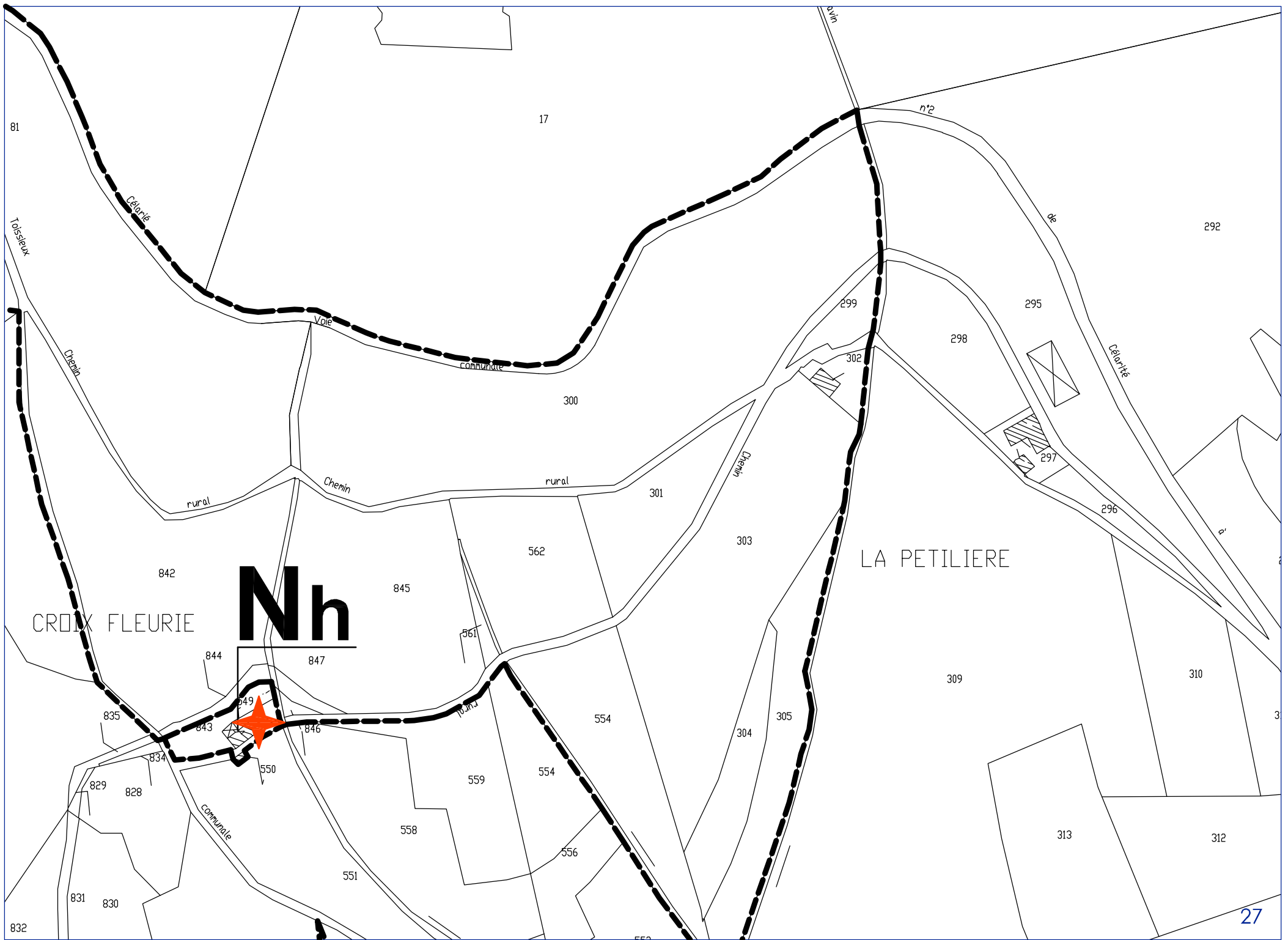


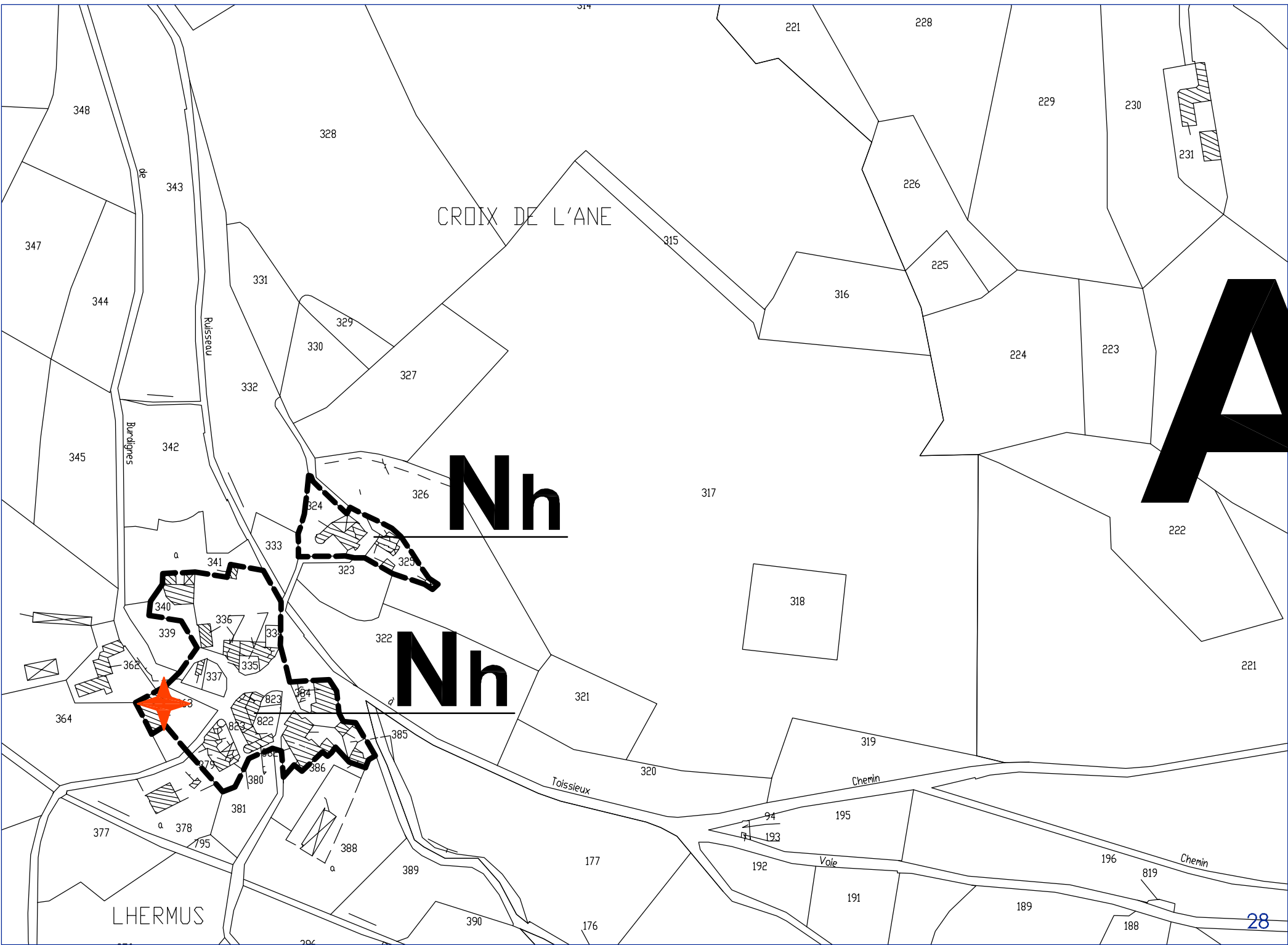


Nh

BEAUJON

PRABARA





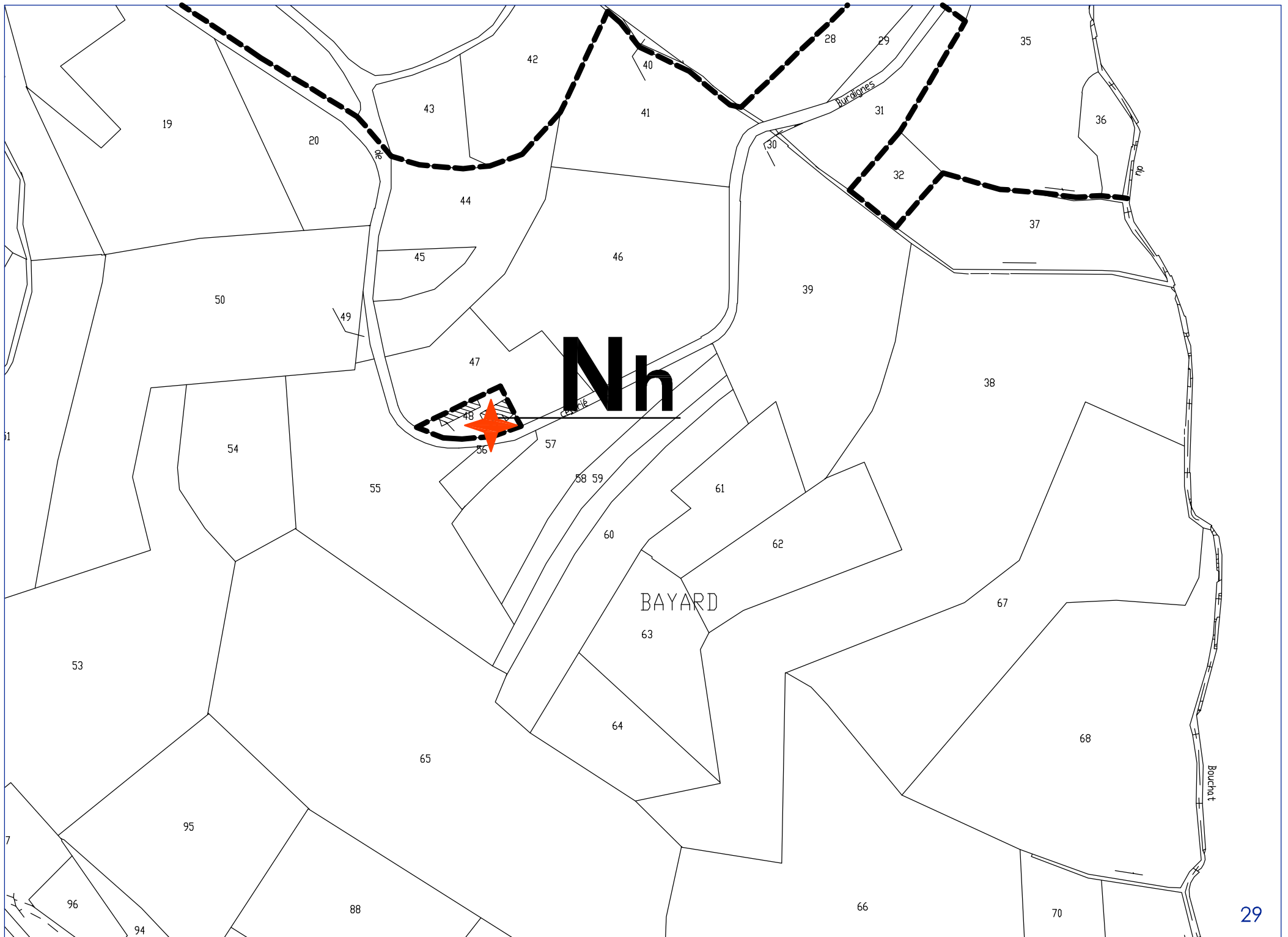
CROIX DE L'ÂNE

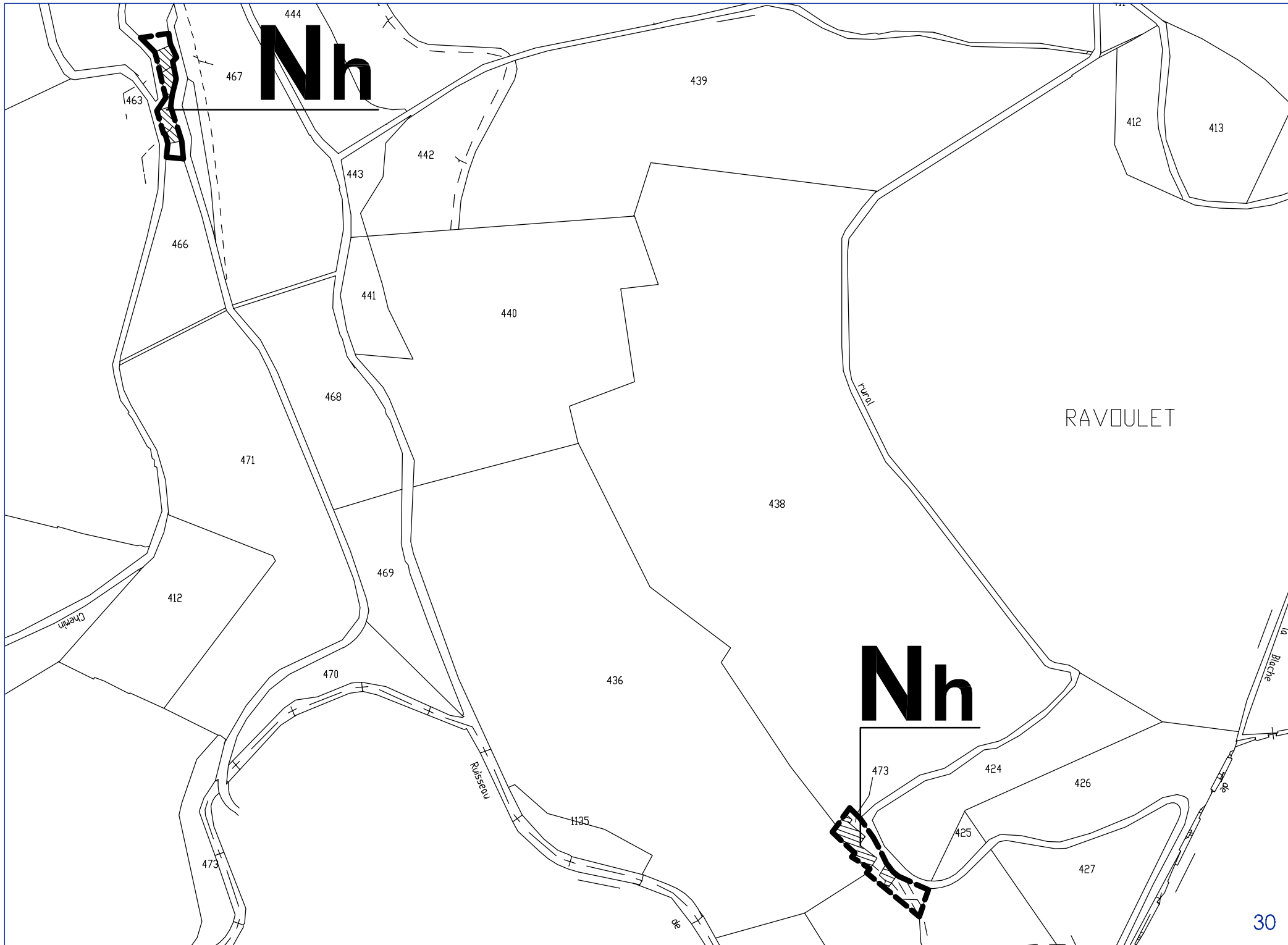
LHERMUS

Nh

Nh

A





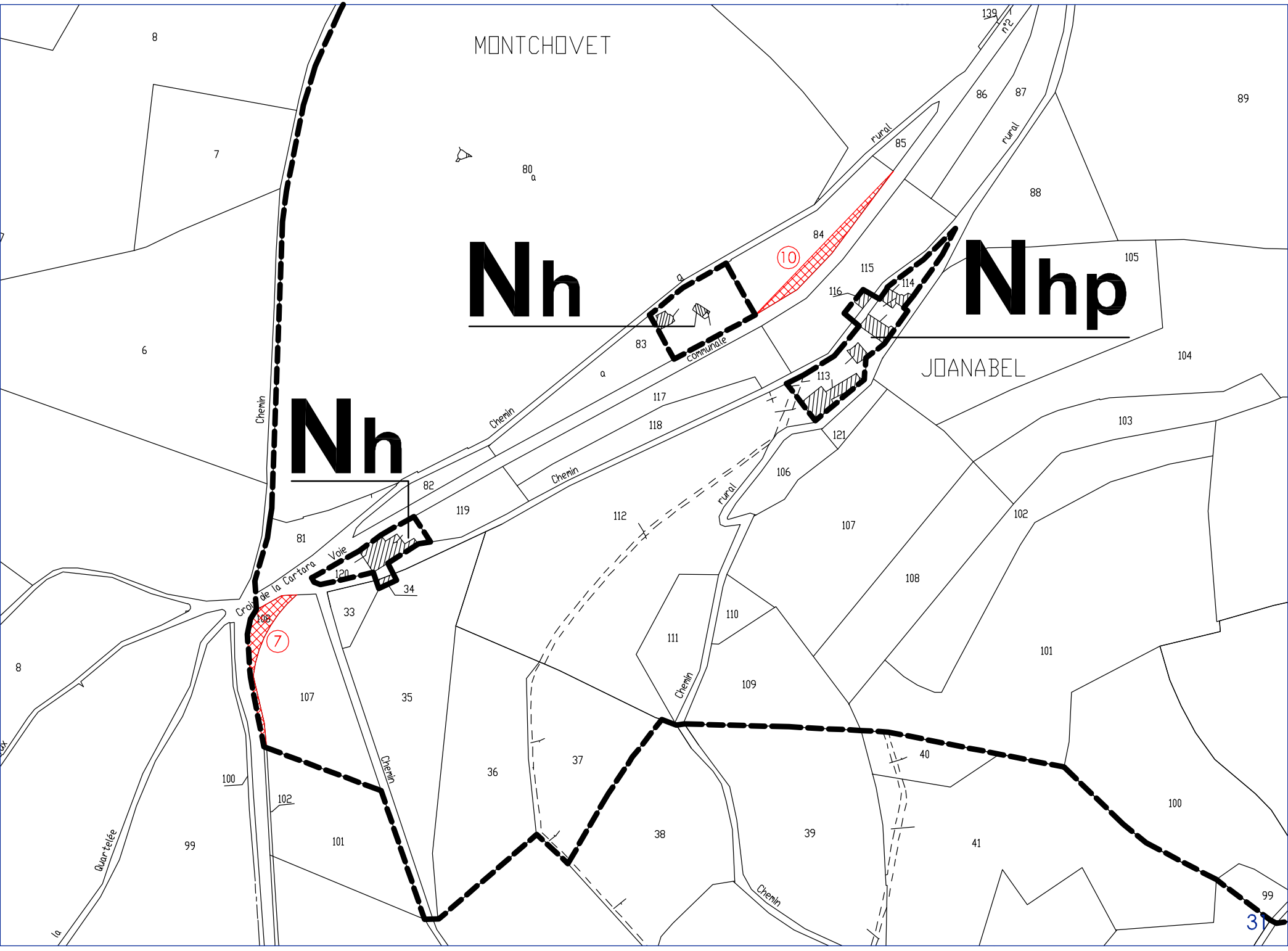
MONTCHOVET

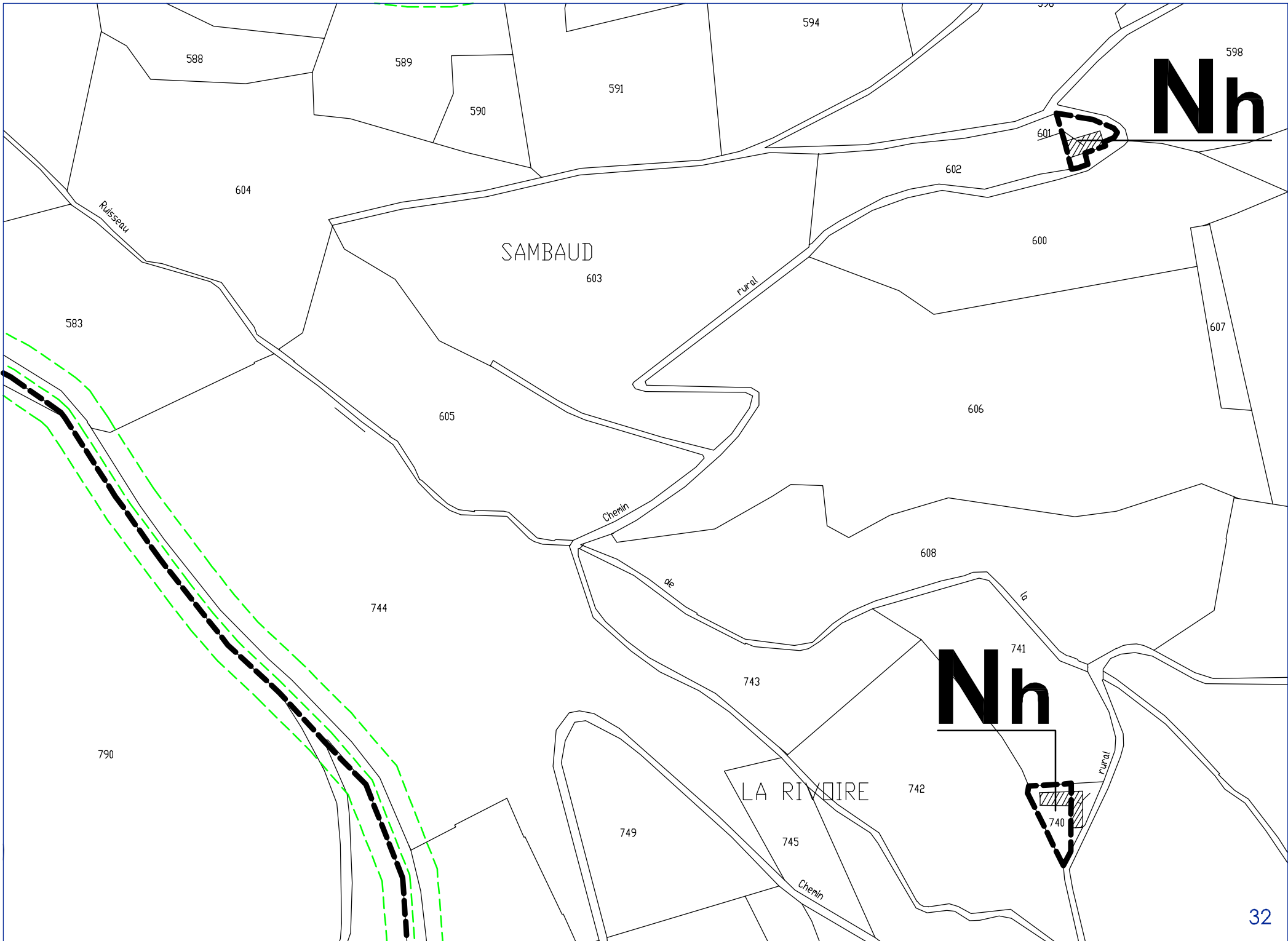
Nhp

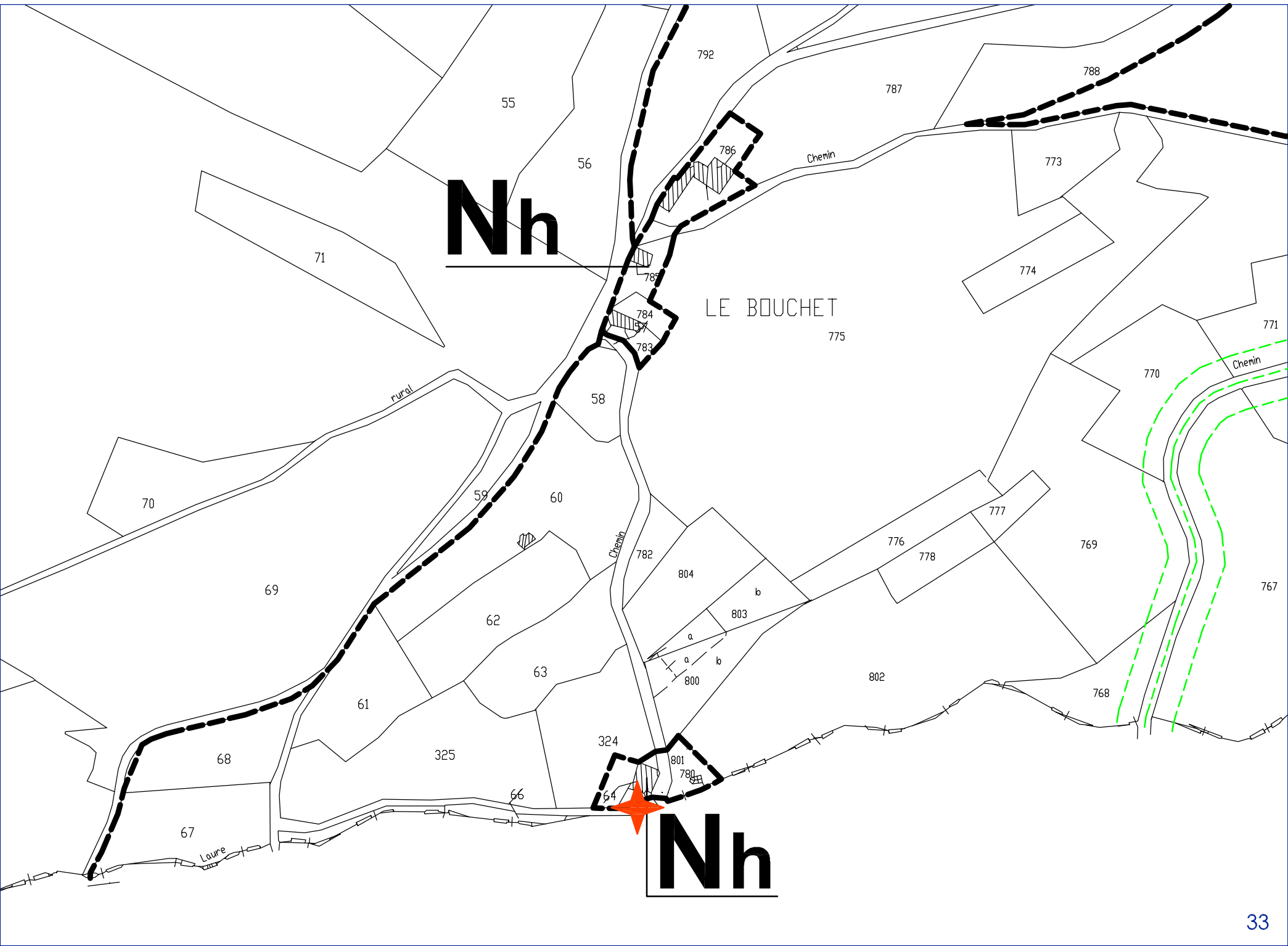
Nh

Nh

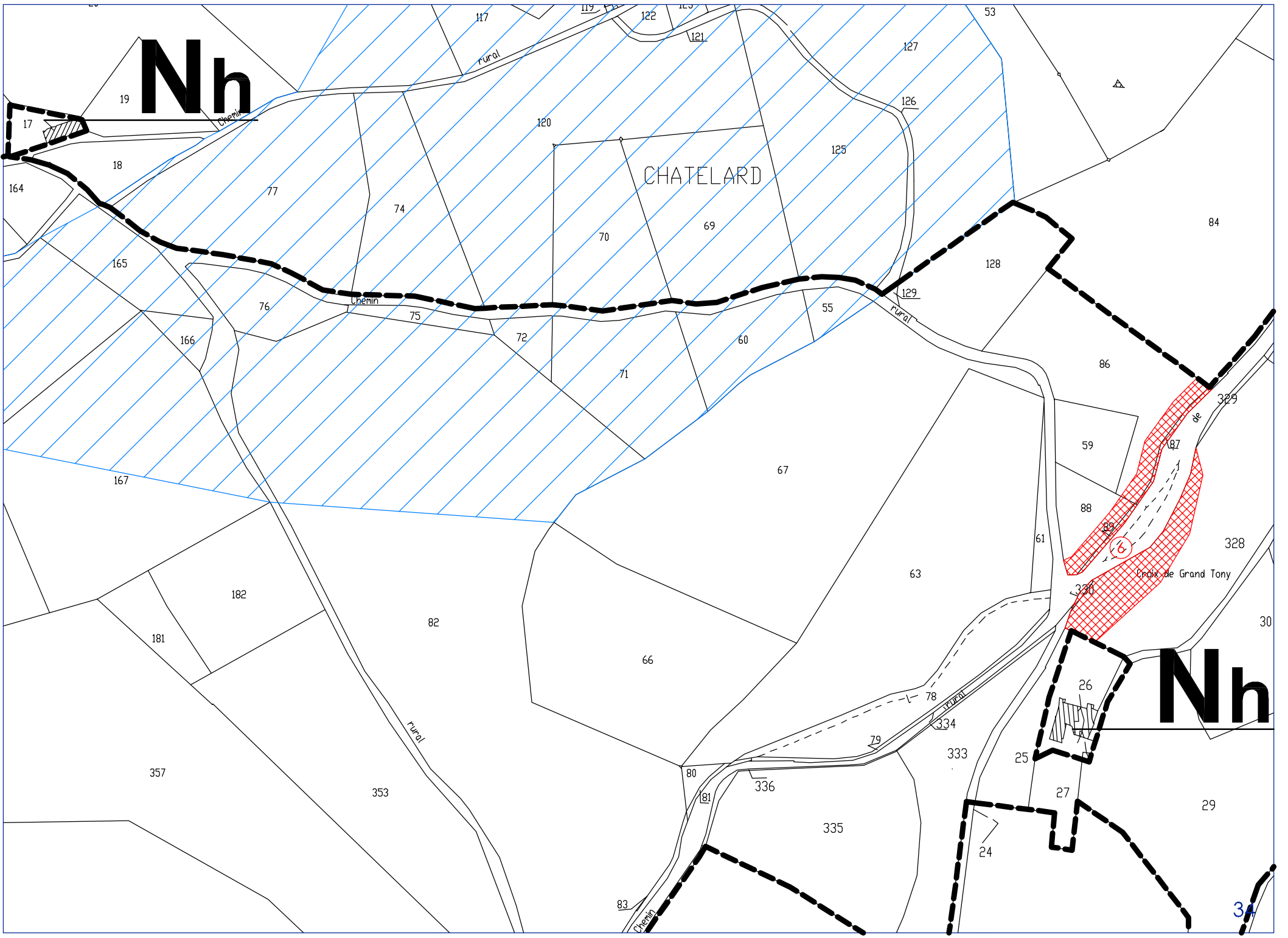
JOANABEL







Nh

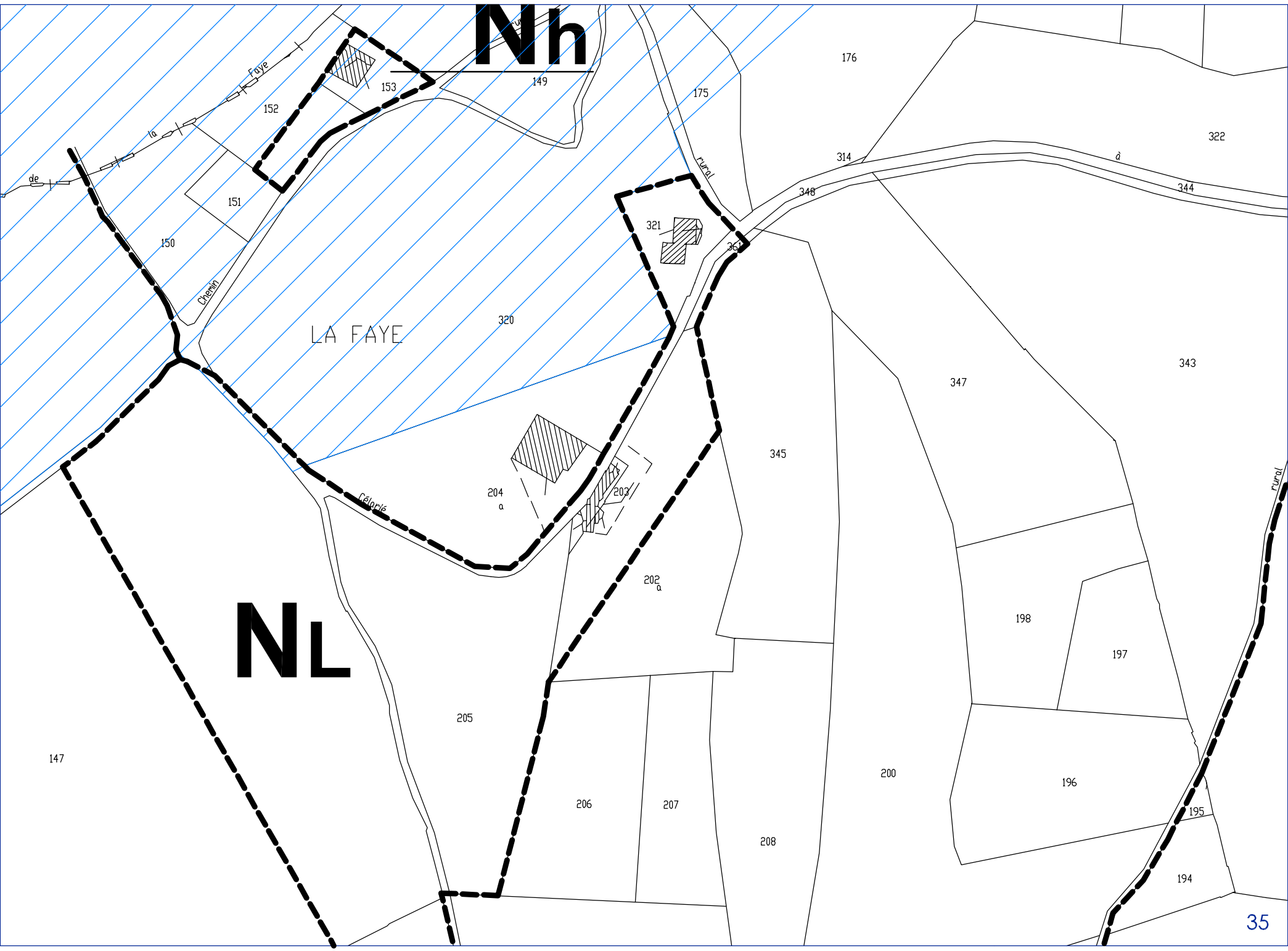


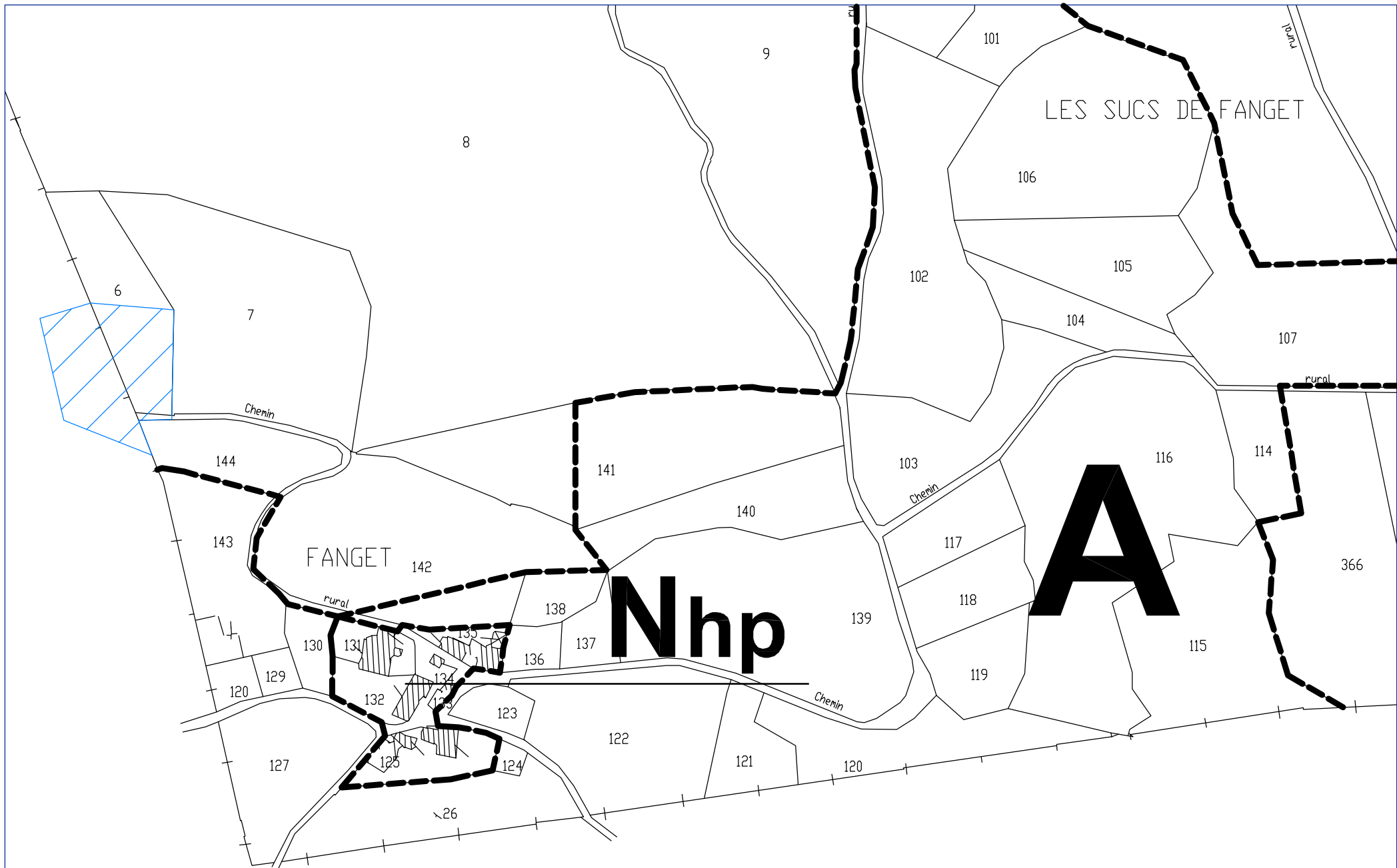
Nh

Nh

NL

LA FAYE





COMMUNE DE VANOSC (ARDECHE)